

Readings of Environmental Radiation Level in emergency monitoring (Group 1) (3/16)

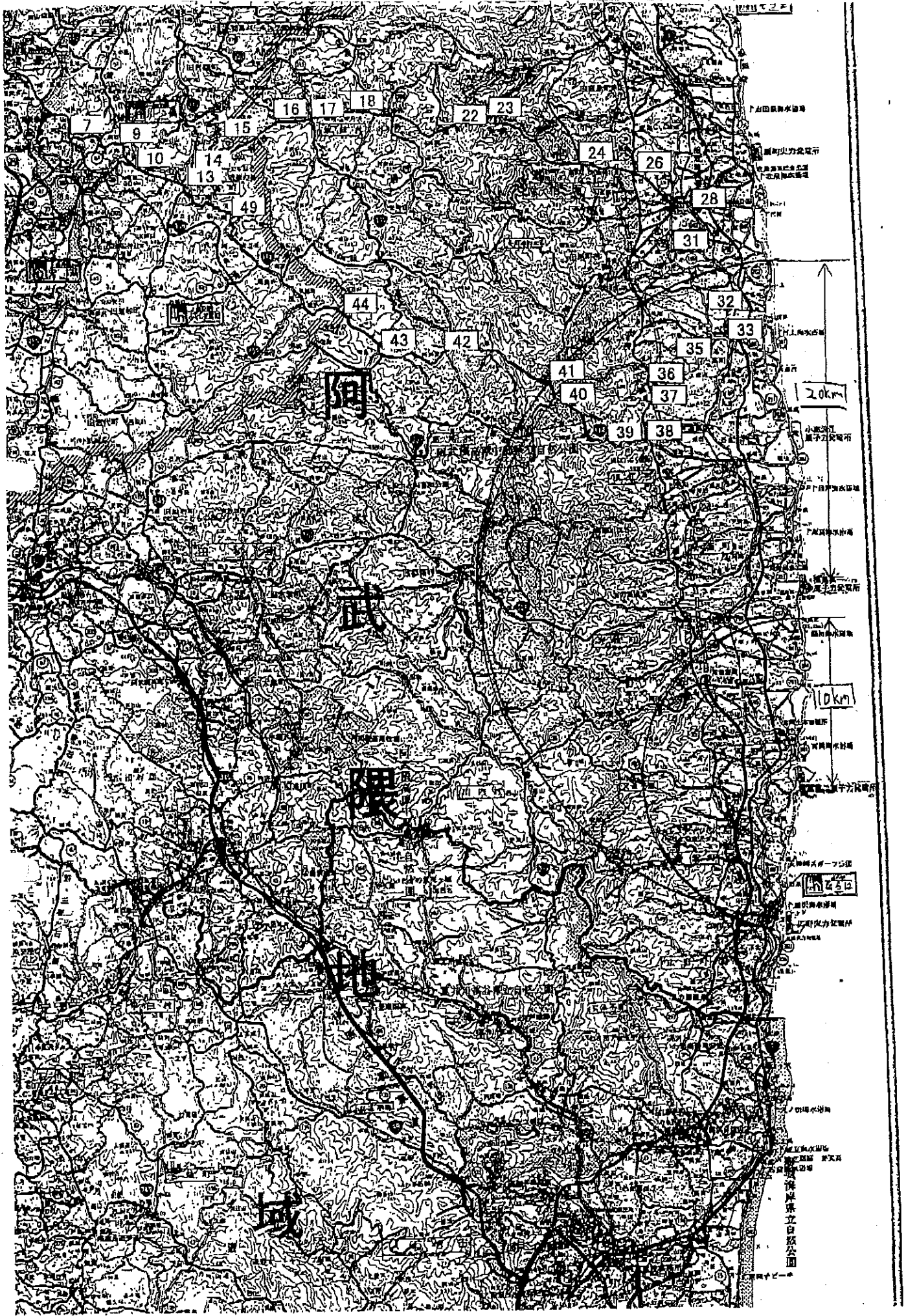
2011/3/16		Measurement (μ Sv/h)		
Sampling Points		Outward		
		Measurement Time	Readings	Notes
1	Fukushima(Fukushima Branch)	11:32	4.80	
2	Fukushima	11:38	10.5	
3	Fukushima	11:40	5.93	
4	Fukushima	11:42	5.08	snow
5	Fukushima	11:46	13.2	
6	Fukushima	11:50	8.02	
7	Fukushima	11:53	7.50	
8	Fukushima · Kawamata	11:56	6.93	
9	Kawamata	11:58	5.10	snow
10	Kawamata	12:01	5.17	
11	Kawamata	12:06	8.33	
12	Kawamata	12:09	5.49	
13	Kawamata	12:13	7.90	Land soil Leaf Vegetable
14	Kawamata	12:30	4.70	
15	Kawamata · Iitate	12:38	9.28	
16	Iitate	12:40	11.2	
17	Iitate	12:43	20.4	
18	Iitate	12:44	26.7	
19	Iitate	12:46	>30	Land soil Leaf Vegetable Pond Water
20	Iitate	13:10	20.2	
21	Iitate	13:11	17.7	
22	Iitate	13:16	19.1	
23	Minamisoma	13:20	14.5	
24	Minamisoma	13:27	13.2	
25	Minamisoma	13:34	7.48	
26	Minamisoma	13:36	4.79	
27	Minamisoma	13:40	2.95	
28	Minamisoma	13:45	2.64	
29	Minamisoma (Minamisoma joint government building)	13:50	2.77	Land soil Leaf Vegetable Drinking Water
30	Minamisoma	14:45	2.93	
31	Minamisoma	14:50	4.73	
32	Minamisoma	15:00	3.52	
33	Minamisoma (Odaka ward hall)	15:04	2.59	
34	Minamisoma	15:07	2.95	
35	Minamisoma	15:14	12.6	
36	Minamisoma	15:17	>30	
37	Minamisoma	15:20	>30	
38	Namie	15:22	>30	
39	Namie	15:26	>30	
40	Namie	15:30	>30	
41	Namie	15:31	>30	
42	Namie	15:40	>30	
43	Namie	15:42	>30	
44	Namie	15:45	>30	
45	Kawamata	15:47	25.9	
46	Kawamata	15:50	13.8	
47	Kawamata	15:55	20.8	
48	Kawamata	16:00	9.85	
49	Kawamata	16:01	8.66	
50	Kawamata	16:05	8.10	
51	Kawamata	16:06	8.35	
52	Kawamata	16:25	5.50	
53	Kawamata	16:26	6.92	
54	Kawamata	16:28	7.21	
55	Kawamata	16:30	6.54	
56	Kawamata	16:32	8.31	
57	Fukushima	16:35	8.36	
58	Fukushima	16:40	9.30	
59	Fukushima	16:43	18.2	
60	Fukushima	16:47	6.62	
61	Fukushima	16:48	6.61	
62	Fukushima	16:50	11.5	
63	Fukushima(Fukushima Branch)	16:57	3.81	

Readings of Environmental Radiation Level in emergency monitoring (Group 2) (3/16)


2011/3/16		Measurement (μ Sv/h)				
Sampling Points		Outward			Return	
		Measurement Time	Readings	Notes	Measurement Time	Readings
1	Fukushima	12:21	11.40	Sometimes it snowed		
2	Kawamata	12:43	6.33			
3	Nihonmatsu	12:57	4.22			
4	Tamura	13:20	2.40			
5	Tamura	13:40	1.76			
6	Ono	13:54	1.64			
7	Ono	14:15	1.57	Collected samples: Land soil · Leaf Vegetable · Drinking Water		
8	Iwaki	14:49	2.59			
9	Iwaki	14:59	1.81		16:22	2.30
10	Iwaki	15:08	1.49			
11	Iwaki	15:18	1.41			
12	Iwaki (Iwaki joint government building)	15:28	1.78	Collected samples: Land soil · Leaf Vegetable · Drinking Water		
13	Ono	16:35	1.70			
14	Tamura (Tamura city office)	17:06	1.76	Sometimes it snowed Collected samples: Land soil · Leaf Vegetable · Drinking Water		

Readings of Environmental Radiation Level in emergency monitoring (Group 2) (3/16)

2011/3/16		Measurement (μ Sv/h)		
Sampling Points				
	Distance from the Intersection Route288 + Route 349	Measurement Time	Readings	Notes
1	1km	17:20	1.78	
2	2km			
3	3km		2.03	
4	4km		2.18	
5	5km			
6	6km		1.71	Tokiwa city urban areas
7	7km		2.09	
8	8km	17:33	1.99	
9	9km	17:33	2.41	
10	10km	17:34	2.87	
11	11km	17:35	3.29	
12	12km	17:36	4.84	
13	13km			
14	14km	17:38	5.65	
15	15km	17:39	4.78	Tamura branch office
16	16km	17:40	4.83	
17	17km	17:41	3.59	
18	18km	17:42	5.25	
19	19km	17:43	5.75	
20	20km	17:44	4.50	
21	21km	17:45	3.67	
22	22km	17:46	5.54	
23	23km	17:47	3.73	Miyakojioohashi bridge
24	24km	17:48	4.37	
25	25km	17:49	4.69	
26	26km	17:50	4.02	
27	27km	17:50	4.09	
28	28km	17:51	4.40	
29	29km	17:53	4.70	
30	30km	17:54	4.80	
31	Border Tamura city and Okuma town	17:55	6.90	



- 7
- 9
- 10
- 13
- 14
- 15
- 16
- 17
- 18
- 22
- 23
- 24
- 26
- 28
- 31
- 32
- 33
- 35
- 36
- 37
- 38
- 39
- 40
- 41
- 42
- 43
- 44
- 49




阿

武

城

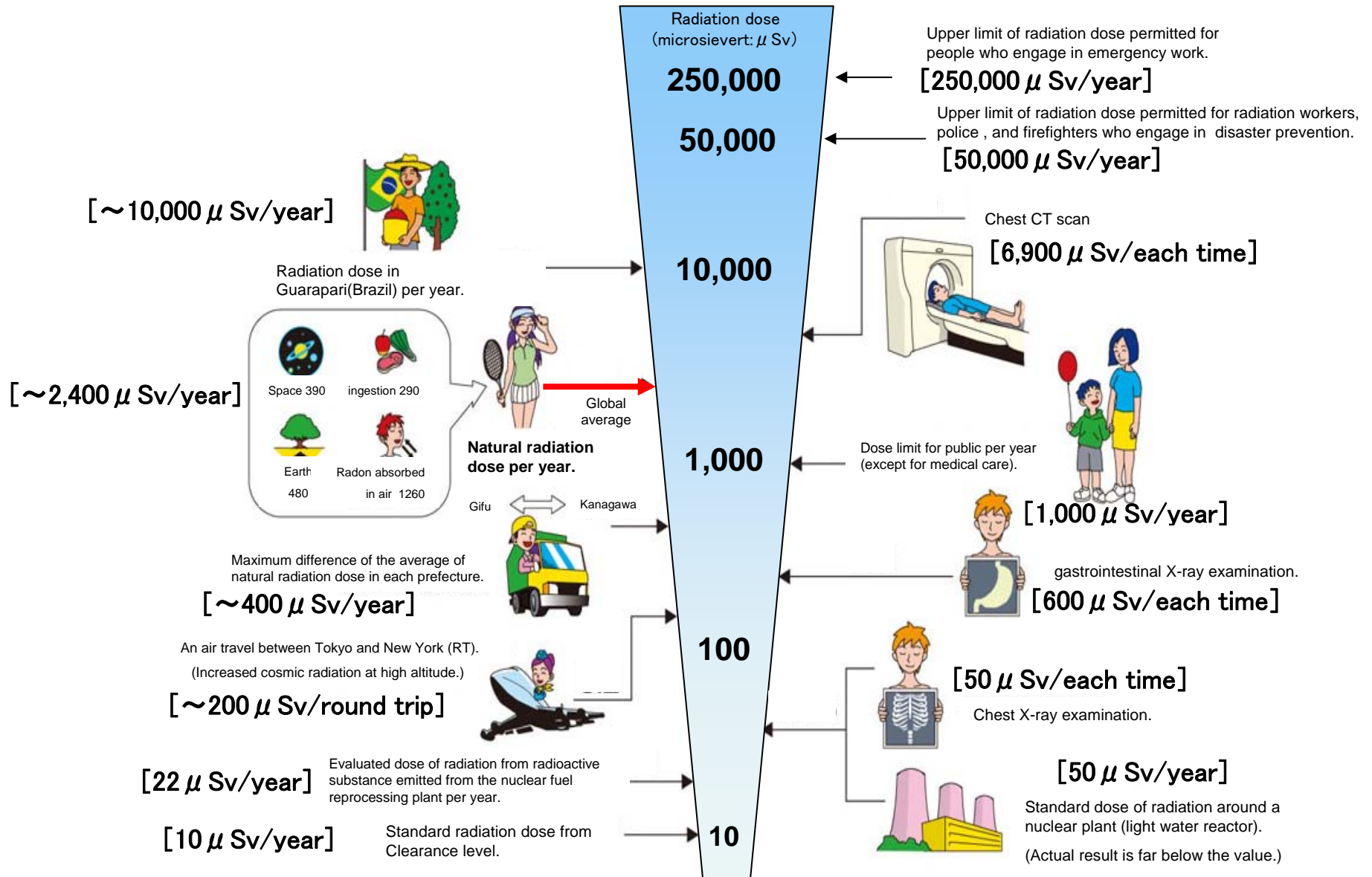
比例尺 1:50,000
地形图

海原县立自然公园



Radiation in Daily-life

※Unit : μSv



※ Sv [Sievert] = Constant of organism effect by kind of radiation (※) × Gy [gray]

※ It is 1 in case of X ray and γ ray.