

Readings of Air Dose Rate in Fukushima Pref..(Report No.5)

As of 17:00 May 10,2011

*** 1 the readings are measured by pocket dosimeter**

Sampling Point (Distance from Fukushima Dai-ichi NPP)	Installation Date and Time	Date and Time (last monitoring) (x)	Readings (last monitoring) (a) (μ Sv)	Monitoring Date and Time (y)	Reading of Integrated Dose (b) (μ Sv)	Accumulated Time (z = y - x)	Reading of integrated Dose (c = b - a)
							Average does per hour (c/z)
Northern part's health and welfare office [1] (About61kmNorthWest)	2011/4/11 10:40	2011/5/2 10:00	1376 ^{**1}	2011/5/9 10:00	1772 ^{**1}	1900/1/7 0:00	396 (2.4 μ Sv/h)
Date City Hall [2] (About62kmWestNorthWest)	2011/4/11 14:30	2011/5/2 12:30	530 ^{**1}	2011/5/9 10:00	688 ^{**1}	1900/1/6 21:30	158 (1.0 μ Sv/h)
Motomiya City Hall [3] (About57kmWest)	2011/4/12 10:55	2011/5/2 10:00	434 ^{**1}	2011/5/9 10:30	569 ^{**1}	1900/1/7 0:30	135 (0.8 μ Sv/h)
Fukushima Northern Police Station Koori branch [4] (About62kmNorthWest)	2011/4/12 10:00	2011/5/2 10:30	623 ^{**1}	2011/5/9 10:05	816 ^{**1}	1900/1/6 23:35	193 (1.2 μ Sv/h)
Kunimi Town Hall [5] (About61kmNorthWest)	2011/4/11 15:20	2011/5/2 10:00	521 ^{**1}	2011/5/9 11:00	676 ^{**1}	1900/1/7 1:00	155 (0.9 μ Sv/h)
Ootama Village Hall [6] (About60kmWestNorthWest)	2011/4/12 10:30	2011/5/2 8:30	239 ^{**1}	2011/5/9 8:30	312 ^{**1}	1900/1/7 0:00	73 (0.4 μ Sv/h)
Nihonmatsu City Hall [7] (About56kmWestNorthWest)	2011/3/30 10:27	2011/5/2 9:48	1562 ^{**1}	2011/5/9 10:30	1827 ^{**1}	1900/1/7 0:42	265 (1.6 μ Sv/h)
Kawamata Town Hall [8] (About47kmWestNorthWest)	2011/3/30 11:10	2011/5/2 10:18	754 ^{**1}	2011/5/9 10:17	870 ^{**1}	1900/1/6 23:59	116 (0.7 μ Sv/h)
Fukushima City lino branch office [9] (About51kmNorthWest)	2011/3/30 10:32	2011/5/2 16:38	995 ^{**1}	2011/5/9 15:49	1154 ^{**1}	1900/1/6 23:11	159 (1.0 μ Sv/h)
Kooriyama Joint government building [10] (About58kmWest)	2011/4/10 10:00	2011/5/2 10:00	652 ^{**1}	2011/5/9 10:00	839 ^{**1}	1900/1/7 0:00	187 (1.1 μ Sv/h)
Sugakawa City Hall [11] (About60kmWestSouthWest)	2011/4/10 10:20	2011/5/2 10:00	274 ^{**1}	2011/5/9 10:00	345 ^{**1}	1900/1/7 0:00	71 (0.4 μ Sv/h)
Kagamiishi Town Hall [12] (About64kmWestSouthWest)	2011/4/10 11:00	2011/5/2 10:00	238 ^{**1}	2011/5/9 10:00	320 ^{**1}	1900/1/7 0:00	82 (0.5 μ Sv/h)
Tenei Village Hall [13] (About72kmWestSouthWest)	2011/4/10 11:54	2011/5/2 10:38	635 ^{**1}	2011/5/9 9:58	816 ^{**1}	1900/1/6 23:20	181 (1.1 μ Sv/h)
Ishikawa Town Hall [14] (About60kmWestSouthWest)	2011/4/11 16:51	2011/5/2 11:00	67 ^{**1}	2011/5/9 10:50	87 ^{**1}	1900/1/6 23:50	20 (0.1 μ Sv/h)
Tamakawa Village Hall [15] (About60kmWestSouthWest)	2011/5/2 18:06	2011/5/2 18:06	0 ^{**1}	2011/5/9 10:00	66 ^{**1}	1900/1/6 15:54	66 (0.4 μ Sv/h)
Asakawa Town Hall [16] (About67kmSouthWest)	2011/4/10 15:30	2011/5/2 10:35	123 ^{**1}	2011/5/9 10:00	166 ^{**1}	1900/1/6 23:25	43 (0.3 μ Sv/h)

* 1 the readings are measured by pocket dosimeter

Sampling Point (Distance from Fukushima Dai-ichi NPP)	Installation Date and Time	Date and Time (last monitoring) (x)	Readings (last monitoring) (a) (μ Sv)	Monitoring Date and Time (y)	Reading of Integrated Dose (b) (μ Sv)	Accumulated Time (z = y - x)	Reading of integrated Dose (c = b - a)
							Average does per hour (c/z)
Furudono Town Hall [17] (About56k mSouthWest)	2011/5/2 16:48	2011/5/2 16:48	0 ^{**}	2011/5/10 11:00	31 ^{**}	1900/1/7 18:12	31 (0.2 μ Sv/h)
Tamura City Miyakoji Administration Bureau [18] (About21k mWest)	2011/3/30 13:00	2011/5/2 15:12	503 ^{**}	2011/5/9 14:15	593 ^{**}	1900/1/6 23:03	90 (0.5 μ Sv/h)
Iwaisawa Elementary School [19] (About27k mWest)	2011/3/30 13:20	2011/5/2 15:24	1077 ^{**}	2011/5/9 14:28	1254 ^{**}	1900/1/6 23:04	177 (1.1 μ Sv/h)
Tokiwa Administration Bureau [20] (About35k mWest)	2011/3/30 14:20	2011/5/2 15:38	403 ^{**}	2011/5/9 14:46	471 ^{**}	1900/1/6 23:08	68 (0.4 μ Sv/h)
Tamura City Hall [21] (About41k mWest)	2011/3/30 12:05	2011/5/2 11:14	340 ^{**}	2011/5/9 12:15	402 ^{**}	1900/1/7 1:01	62 (0.4 μ Sv/h)
Miharu Town Hall [22] (About48k mWest)	2011/5/2 19:23	2011/5/2 19:23	0 ^{**}	2011/5/10 13:00	98 ^{**}	1900/1/7 17:37	98 (0.5 μ Sv/h)
Environment Center [23] (About60k mWest)	2011/3/30 16:08	2011/5/2 10:00	962 ^{**}	2011/5/9 10:01	1132 ^{**}	1900/1/7 0:01	170 (1.0 μ Sv/h)
Ono Town Hall [24] (About39k mWestSouthWest)	2011/3/30 10:56	2011/5/2 11:05	148 ^{**}	2011/5/9 10:48	174 ^{**}	1900/1/6 23:43	26 (0.2 μ Sv/h)
Hirata Village Hall [25] (About47k mWestSouthWest)	2011/4/1 17:40	2011/5/2 16:14	272 ^{**}	2011/5/9 14:40	319 ^{**}	1900/1/6 22:26	47 (0.3 μ Sv/h)
Shirakawa joint government Hall [26] (About81k mSouthWest)	2011/4/18 14:17	2011/5/2 10:30	205 ^{**}	2011/5/9 10:00	302 ^{**}	1900/1/6 23:30	97 (0.6 μ Sv/h)
Nishigou Village Hall [27] (About84k mWestSouthWest)	2011/4/7 15:30	2011/5/2 13:50	376 ^{**}	2011/5/9 10:55	467 ^{**}	1900/1/6 21:05	91 (0.6 μ Sv/h)
Izumizaki Village Hall [28] (About72k mWestSouthWest)	2011/4/7 17:40	2011/5/2 10:50	273 ^{**}	2011/5/9 10:00	343 ^{**}	1900/1/6 23:10	70 (0.4 μ Sv/h)
Nakajima Village Hall [29] (About68k mWestSouthWest)	2011/4/7 17:10	2011/5/2 10:00	97 ^{**}	2011/5/9 8:50	123 ^{**}	1900/1/6 22:50	26 (0.2 μ Sv/h)
Yabuki Town Hall [30] (About66k mWestSouthWest)	2011/4/7 16:40	2011/5/2 10:00	263 ^{**}	2011/5/9 10:00	330 ^{**}	1900/1/7 0:00	67 (0.4 μ Sv/h)
Tanagura Town Hall [31] (About73k mWestSouthWest)	2011/4/8 16:45	2011/5/2 11:00	176 ^{**}	2011/5/9 11:00	224 ^{**}	1900/1/7 0:00	48 (0.3 μ Sv/h)
Yamatsuri Town Hall [32] (About82k mSouthWest)	2011/4/8 15:40	2011/5/2 10:00	90 ^{**}	2011/5/9 10:00	115 ^{**}	1900/1/7 0:00	25 (0.1 μ Sv/h)
Hanawa Town Hall [33] (About76k mSouthWest)	2011/4/8 16:10	2011/5/2 10:00	153 ^{**}	2011/5/9 10:10	195 ^{**}	1900/1/7 0:10	42 (0.2 μ Sv/h)
Samegawa Village Hall [34] (About63k mSouthWest)	2011/4/8 14:05	2011/5/2 10:08	100 ^{**}	2011/5/9 9:50	127 ^{**}	1900/1/6 23:42	27 (0.2 μ Sv/h)
Aizuwakamatsu joint government building [35] (About97k mWest)	2011/4/13 16:33	2011/5/2 10:00	83 ^{**}	2011/5/9 10:00	113 ^{**}	1900/1/7 0:00	30 (0.2 μ Sv/h)
Kitakata City Hall [36] (About105k mWestNorthWest)	2011/4/12 13:26	2011/5/2 10:00	88 ^{**}	2011/5/9 10:00	117 ^{**}	1900/1/7 0:00	29 (0.2 μ Sv/h)
Kita Shiobara Village Hall [37] (About100k mWestNorthWest)	2011/4/12 12:03	2011/5/2 10:30	99 ^{**}	2011/5/9 10:00	132 ^{**}	1900/1/6 23:30	33 (0.2 μ Sv/h)
Nozawa Elementary School(Nishi Aizu Town) [38] (About124k mWest)	2011/4/13 11:51	2011/5/2 10:00	78 ^{**}	2011/5/9 10:00	106 ^{**}	1900/1/7 0:00	28 (0.2 μ Sv/h)
Bandai Town Hall [39] (About94k mWest)	2011/4/12 10:01	2011/5/2 10:00	107 ^{**}	2011/5/9 10:00	144 ^{**}	1900/1/7 0:00	37 (0.2 μ Sv/h)

* 1 the readings are measured by pocket dosimeter

Sampling Point (Distance from Fukushima Dai-ichi NPP)	Installation Date and Time	Date and Time (last monitoring) (x)	Readings (last monitoring) (a) (μ Sv)	Monitoring Date and Time (y)	Reading of Integrated Dose (b) (μ Sv)	Accumulated Time (z = y - x)	Reading of integrated Dose (c = b - a)
							Average does per hour (c/z)
Inawashiro Town Hall [40] (About83k mWest)	2011/4/12 10:53	2011/5/2 10:00	88 ^{**1}	2011/5/9 10:00	118 ^{**1}	1900/1/7 0:00	30 (0.2 μ Sv/h)
Aizubange Town Hall [41] (About108k mWest)	2011/4/23 11:43	2011/5/2 10:00	51 ^{**1}	2011/5/9 10:20	91 ^{**1}	1900/1/7 0:20	40 (0.2 μ Sv/h)
Yugawa Village Community Center [42] (About103k mWest)	2011/4/23 10:52	2011/5/2 10:00	87 ^{**1}	2011/5/9 10:00	155 ^{**1}	1900/1/7 0:00	68 (0.4 μ Sv/h)
Yanaizu Town Hall [43] (About117k mWest)	2011/4/14 9:57	2011/5/2 10:00	103 ^{**1}	2011/5/9 10:00	142 ^{**1}	1900/1/7 0:00	39 (0.2 μ Sv/h)
Mishima Town Hall [44] (About123k mWest)	2011/4/14 10:50	2011/5/2 10:00	82 ^{**1}	2011/5/9 10:00	113 ^{**1}	1900/1/7 0:00	31 (0.2 μ Sv/h)
Kaneyama Town Hall [45] (About133k mWest)	2011/4/14 11:47	2011/5/2 10:00	64 ^{**1}	2011/5/9 10:00	87 ^{**1}	1900/1/7 0:00	23 (0.1 μ Sv/h)
Shouwa Village Hall [46] (About126k mWest)	2011/4/14 13:48	2011/5/2 10:00	67 ^{**1}	2011/5/9 10:00	93 ^{**1}	1900/1/7 0:00	26 (0.2 μ Sv/h)
Aizumisato Town Hall Takada branch [47] (About105k mWest)	2011/4/14 15:27	2011/5/2 10:20	75 ^{**1}	2011/5/9 10:21	103 ^{**1}	1900/1/7 0:01	28 (0.2 μ Sv/h)
Minamiaizu joint government building [48] (About115k mWestSouthWest)	2011/4/8 9:38	2011/5/2 10:00	75 ^{**1}	2011/5/9 10:00	93 ^{**1}	1900/1/7 0:00	18 (0.1 μ Sv/h)
Shimogou Town Hall [49] (About104k mWest)	Under adjustment of the equipment						
Souma City Hall [50] (About43k mNorthNorthWest)	2011/3/29 13:38	2011/5/2 10:53	592 ^{**1}	2011/5/9 10:04	667 ^{**1}	1900/1/6 23:11	75 (0.4 μ Sv/h)
Shinchi Town Hall [51] (About52k mNorthNorthWest)	Under adjustment of the equipment						
Minamisouma City Kashima office [52] (About32k mNorth)	2011/3/29 15:40	2011/5/2 11:59	807 ^{**1}	2011/5/9 11:03	935 ^{**1}	1900/1/6 23:04	128 (0.8 μ Sv/h)
Bajikouen [53] (About20k mNorthWest)	2011/3/29 16:50	2011/5/2 13:02	1918 ^{**1}	2011/5/9 12:08	2239 ^{**1}	1900/1/6 23:06	321 (1.9 μ Sv/h)
Ishigami junior high school(Minami Soma city) [54] (About25k mNorthNorthWest)	2011/3/29 17:12	2011/5/2 13:16	1388 ^{**1}	2011/5/9 12:22	1610 ^{**1}	1900/1/6 23:06	222 (1.3 μ Sv/h)
Tsushima elementary school(Namie Town) [55] (About29k mNorthWest)	2011/3/30 11:40	2011/5/2 14:36	10300 ^{**1}	2011/5/9 13:40	12000 ^{**1}	1900/1/6 23:04	1700 (10.2 μ Sv/h)
Iwakioota Station [56] (About21k mNorth)	2011/3/29 16:22	2011/5/2 12:48	581 ^{**1}	2011/5/9 11:52	674 ^{**1}	1900/1/6 23:04	93 (0.6 μ Sv/h)
Minamisouma Town Hall [57] (About24k mNorth)	2011/3/30 15:10	2011/5/2 13:45	575 ^{**1}	2011/5/9 13:14	673 ^{**1}	1900/1/6 23:29	98 (0.6 μ Sv/h)
Iitate Village Hall [58] (About39k mNorthWest)	2011/3/30 13:20	2011/5/2 11:48	3286 ^{**1}	2011/5/9 11:39	3870 ^{**1}	1900/1/6 23:51	584 (3.5 μ Sv/h)
Yamakiya Post Office [59] (About38k mNorthWest)	2011/3/30 13:54	2011/5/2 12:25	2106 ^{**1}	2011/5/9 13:55	2475 ^{**1}	1900/1/7 1:30	369 (2.2 μ Sv/h)
Katsurao Village Hall [60] (About25k mWest)	2011/3/30 12:20	2011/5/2 14:52	1480 ^{**1}	2011/5/9 13:58	1743 ^{**1}	1900/1/6 23:06	263 (1.6 μ Sv/h)
Futatsu-numa Park [61] (About24k mSouth)	2011/4/1 15:30	2011/5/2 13:35	724 ^{**1}	2011/5/9 12:35	835 ^{**1}	1900/1/6 23:00	111 (0.7 μ Sv/h)
Iwaki joint government building [62] (About43k mSouthSouthWest)	2011/3/30 13:00	2011/5/2 10:00	433 ^{**1}	2011/5/9 10:00	484 ^{**1}	1900/1/7 0:00	51 (0.3 μ Sv/h)

*** 1 the readings are measured by pocket dosimeter**

Sampling Point (Distance from Fukushima Dai-ichi NPP)	Installation Date and Time	Date and Time (last monitoring) (x)	Readings (last monitoring) (a) (μ Sv)	Monitoring Date and Time (y)	Reading of Integrated Dose (b) (μ Sv)	Accumulated Time (z = y - x)	Reading of integrated Dose (c = b - a)
							Average does per hour (c/z)
Iwaki city Nakoso Branch Office [63] (About61 k mSouthSouthWest)	2011/4/1 12:35	2011/5/2 11:16	157 ^{**1}	2011/5/9 10:25	181 ^{**1}	1900/1/6 23:09	24 (0.1 μ Sv/h)
Kawamae Station [64] (About35 k mSouthWest)	2011/4/1 16:50	2011/5/2 15:20	265 ^{**1}	2011/5/9 13:45	306 ^{**1}	1900/1/6 22:25	41 (0.2 μ Sv/h)
Yumoto High School [65] (About51 k mSouth)	2011/4/1 14:10	2011/5/2 11:56	389 ^{**1}	2011/5/9 11:05	459 ^{**1}	1900/1/6 23:09	70 (0.4 μ Sv/h)
Kairyu no Sato Center [66] (About28 k mSouth)	2011/4/1 15:10	2011/5/2 13:08	599 ^{**1}	2011/5/9 12:10	679 ^{**1}	1900/1/6 23:02	80 (0.5 μ Sv/h)

Notes)

· Reading by : Fukushima Pref. (Emergency Monitoring Unit)

· Sampling point : 1 m from ground

· The figures of 0.0 in the column "Date and Time (last monitoring)" indicate that there was new instlation in the area.

· Measurements by pocket dosimeters and integrated values of readings with survey meters for the air dose rate (at the same point) are not always same due to those devices' characteristics.

· [49] [51] : The equipment is under adjustment because the readings are unstable.

The number of Sampling Point used to be described as [Pref.#] in Report No.1&No.2 is changed to as [#] by Report No.3. (#:Numeric Character)

Readings of Fukushima Pref. Air Dose Rate (Northern part ,Midland, South,Aizu, South Aizu)

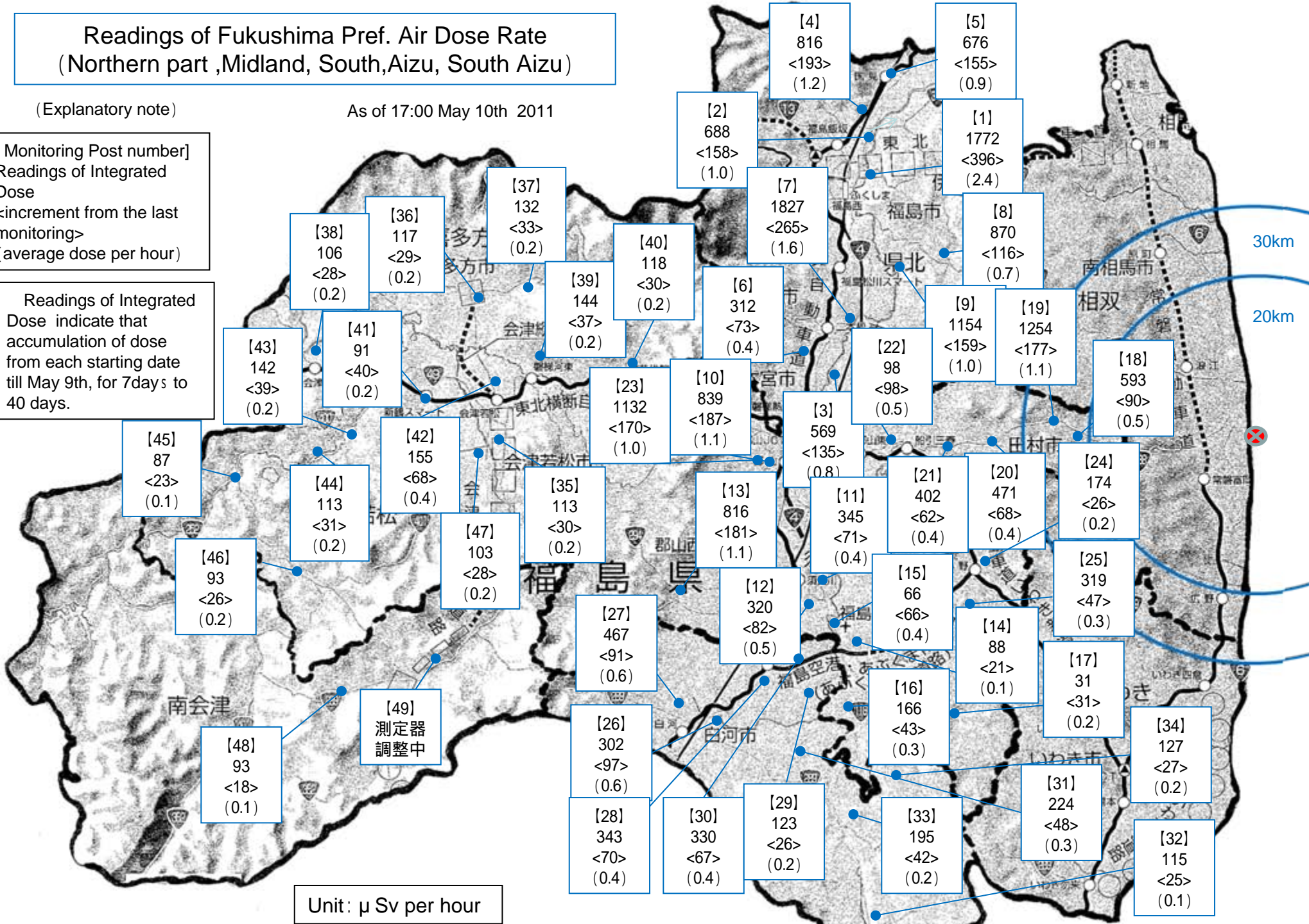
(Explanatory note)

As of 17:00 May 10th 2011

[Monitoring Post number]
Readings of Integrated
Dose
<increment from the last
monitoring>
(average dose per hour)

Readings of Integrated
Dose indicate that
accumulation of dose
from each starting date
till May 9th, for 7days to
40 days.

Unit: μ Sv per hour



Readings of Fukushima Pref. Air Dose Rate (Sousou, Iwaki)

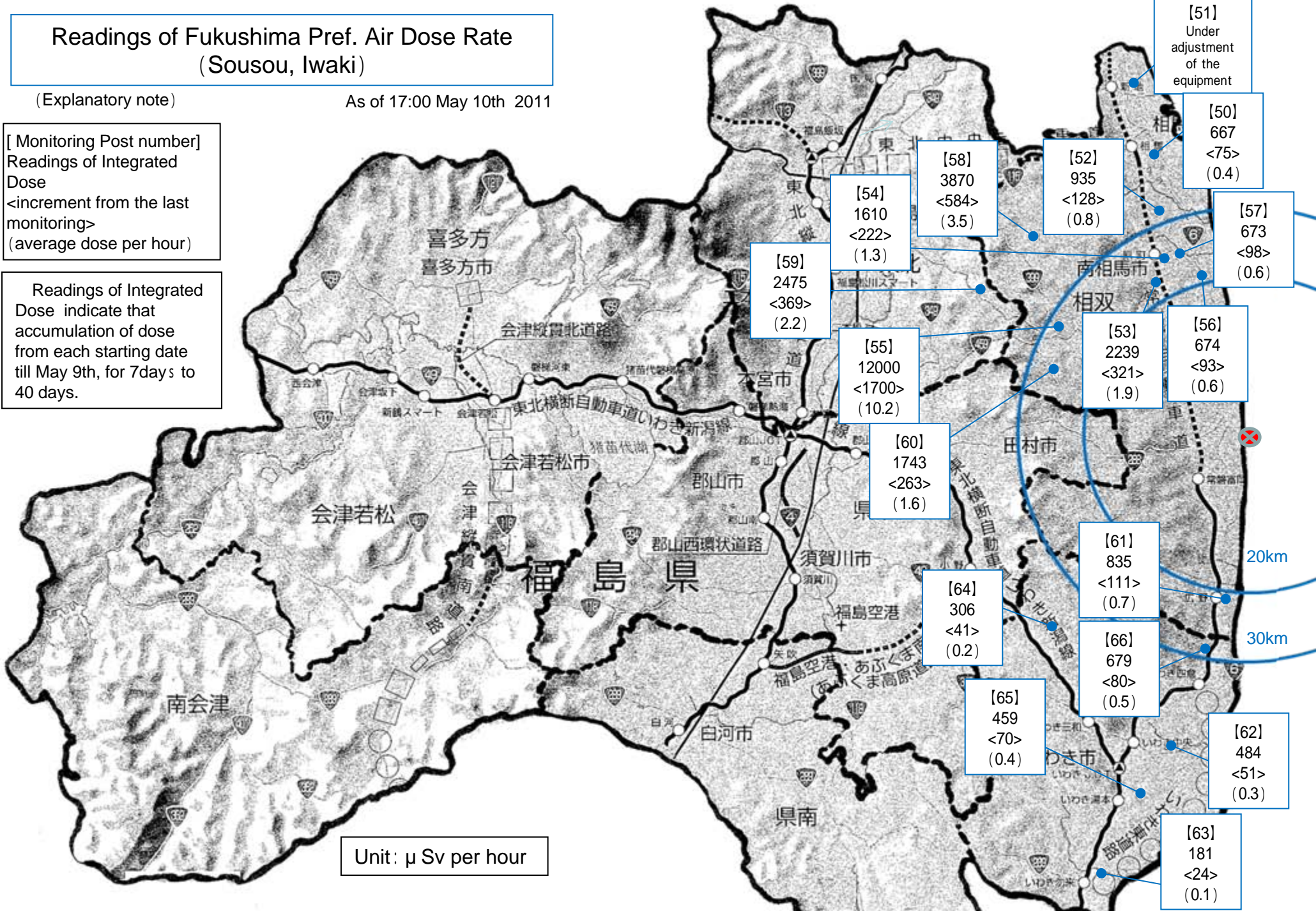
(Explanatory note)

As of 17:00 May 10th 2011

[Monitoring Post number]
Readings of Integrated
Dose
<increment from the last
monitoring>
(average dose per hour)

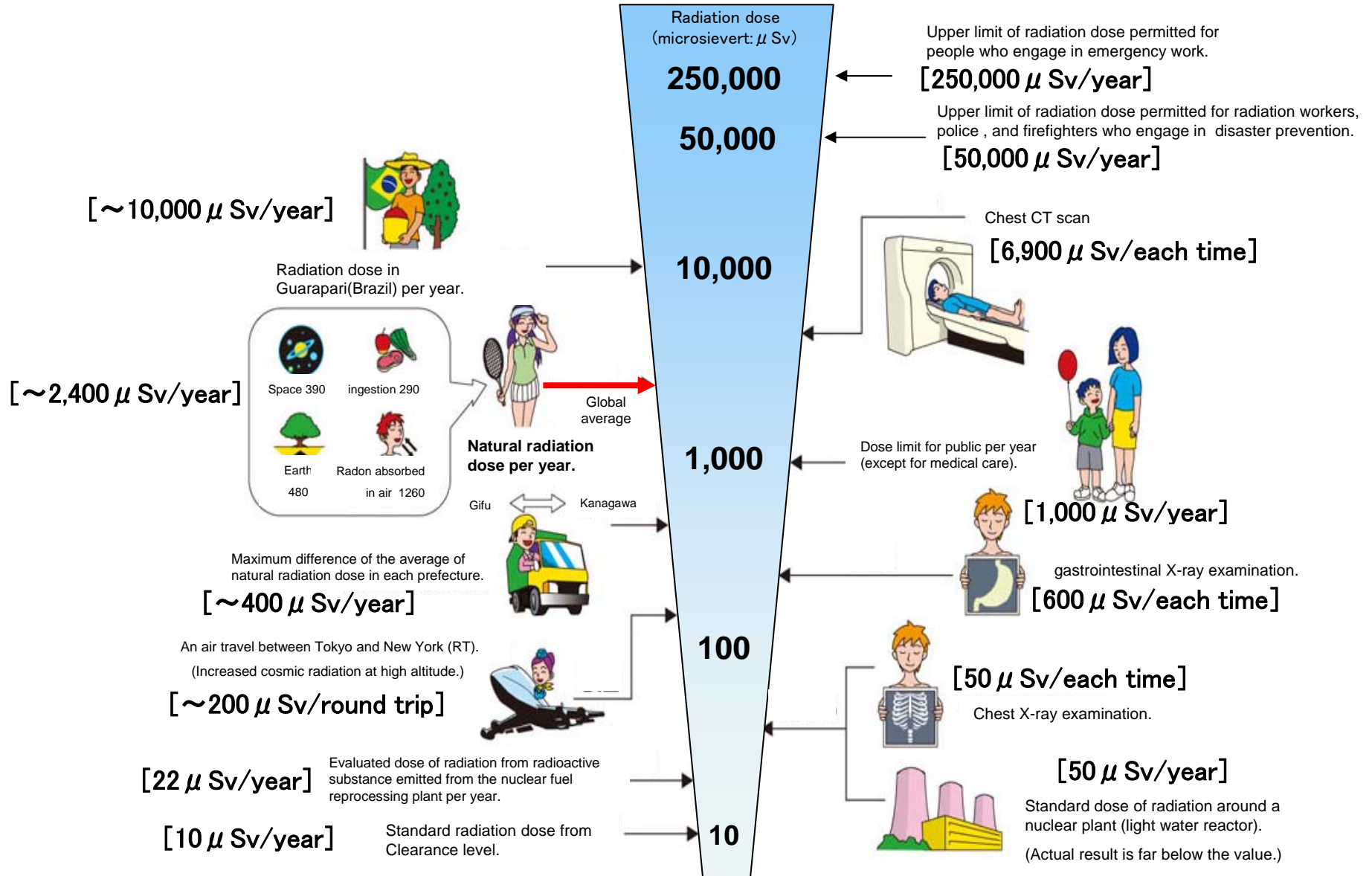
Readings of Integrated
Dose indicate that
accumulation of dose
from each starting date
till May 9th, for 7days to
40 days.

Unit: μ Sv per hour



Radiation in Daily-life

※Unit : μSv



※ Sv [Sievert] = Constant of organism effect by kind of radiation (※) \times Gy [gray]

※ It is 1 in case of X ray and γ ray.