

## Readings at Monitoring Post out of 20 Km Zone of Fukushima Dai-ichi NPP

As of 10:00 May 1, 2011  
Ministry of Education, Culture, Sports, Science and Technology (MEXT)

Monitoring Outputs by MEXT

\*Boldface and underlined readings are new.

- \* 1 measured by Geiger-Müller counter
- \* 2 measured by ionization chamber type survey meter
- \* 3 measured by NaI scintillator detector
- \* 4 variation range of the measuring data in measuring

Monitoring Post (length from NPP)	Monitoring Time	Reading (unit : $\mu\text{Sv} / \text{h}$ )	Weather	Reading by
<b>Reading Point [1] <u>Fukushima city Sugitsuma town</u> (62kmNorth/West)</b>	<b>2011/4/30 15:04</b>	<b>1.4 *2</b>	<b>Rain</b>	<b>MEXT</b>
Reading Point [1] Fukushima city Sugitsuma town (62kmNorth/West)	2011/4/30 8:30	1.3 *2	No Rain	MEXT
Reading Point [2] Fukushima city Onami Takinoiri (56kmNorth/West)	2011/4/30 8:56	1.8 *2	No Rain	JAEA (Japan Atomic Energy Agency)
Reading Point [3] Date city Ryozen town Ishida Hikohei (46kmNorth/West)	2011/4/30 9:45	2.0 *2	No Rain	JAEA (Japan Atomic Energy Agency)
Reading Point [4] Date county Kawamata town oaza Tsurusawa aza Kawabata (47kmNorth/West)	2011/4/30 9:37	1.1 *2	No Rain	MEXT
Reading Point [5] Soma city Nakanoteramae (42kmNorth/North/West)	2011/4/30 10:37	0.3 *2	No Rain	JAEA (Japan Atomic Energy Agency)
Reading Point [6] Minami Soma city Kashima ward Nishimachi (32kmNorth)	2011/4/30 10:56	0.3 *2	No Rain	JAEA (Japan Atomic Energy Agency)
Reading Point [7] Minami Soma city Kashima ward Terauchi Motoyashiki (32kmNorth/North/West)	2011/4/30 11:01	0.3 *2	No Rain	JAEA (Japan Atomic Energy Agency)
Reading Point [10] Nihonmatsu city Harimichi Nakajima (44kmWest/North/West)	2011/4/30 13:59	0.8 *2	No Rain	MEXT
Reading Point [11] Nihonmatsu city Ota aza Shimoda (43kmWest/North/West)	2011/4/30 13:53	1.3 *2	Rain	MEXT
Reading Point [12] Tamura city Funehiki town Funehiki aza Ozawakawashiro (39kmWest)	2011/4/30 12:57	0.1 *2	No Rain	MEXT
Reading Point [13] Tamura city Tokiwa town Nishimuki Yakata (37kmWest)	2011/4/30 12:49	0.4 *2	No Rain	MEXT
Reading Point [14] Tamura city Tokiwa town Tokiwa Uchimachi (34kmWest)	2011/4/30 12:38	0.4 *2	No Rain	MEXT
Reading Point [15] Tamura city Tokiwa town Yamane Kashima (32kmWest)	2011/4/30 12:21	0.6 *2	No Rain	MEXT
Reading Point [20] Tamura city Funehiki town Niitate shimo (41kmWest)	2011/4/30 14:27	0.5 *2	No Rain	MEXT
Reading Point [21] Futaba County Katsurao Village Kaminogawa (32kmWest/North/West)	2011/4/30 13:50	1.8 *2	Rain	MEXT
Reading Point [22] Tamura city Funehiki town Kamiutsushi Ushirota (35kmWest/North/West)	2011/4/30 14:05	0.3 *2	No Rain	MEXT
Reading Point [23] Tamura city Funehiki town Minamiutsushi Suichu-uchi (39kmWest/North/West)	2011/4/30 14:14	0.5 *2	No Rain	MEXT
Reading Point [31] Futaba county Namie town Tsushima Nakaoki (30kmWest/North/West)	2011/4/30 10:57	6.8 *2	No Rain	MEXT
Reading Point [32] Futaba county Namie town Akougi Teshichiro (31kmNorth/West)	2011/4/30 11:11	18.1 *2	No Rain	MEXT
Reading Point [33] Soma county litate village Nagadoro (33kmNorth/West)	2011/4/30 11:23	17.1 *2	No Rain	MEXT
Reading Point [34] Futaba county Namie town Tsushima Taikougi (30kmWest/North/West)	2011/4/30 12:45	5.1 *2	No Rain	MEXT
Reading Point [36] Date county Kawamata town Yamakiya Oonukari (40kmWest/North/West)	2011/4/30 10:31	3.1 *2	No Rain	MEXT
Reading Point [37] Date city Ryozen town Ishida Hojizawa (48kmNorth/West)	2011/4/30 9:36	3.0 *2	No Rain	JAEA (Japan Atomic Energy Agency)
Reading Point [38] Iwaki City Yotsukura town Shiraiwa Hokita (34kmSouth/South/West)	2011/4/30 11:10	0.2 *2	No Rain	JAEA (Japan Atomic Energy Agency)
Reading Point [39] Soma city Yamakami Kaminamiki (41kmNorth/North/West)	2011/4/30 10:16	0.5 *2	No Rain	JAEA (Japan Atomic Energy Agency)
Reading Point [41] Tamura City Miyakoji town Hurumichi (21kmWest)	2011/4/30 13:00	0.6 *2	No Rain	Electric power company

- \* 1 measured by Geiger-Müller counter
- \* 2 measured by ionizer chamber type survey meter
- \* 3 measured by NaI scintillator detector
- \* 4 variation range of the measuring data in measuring

Monitoring Post (length from NPP)	Monitoring Time	Reading (unit : $\mu\text{Sv} / \text{h}$ )	Weather	Reading by
Reading Point [41] Tamura City Miyakoji town Hurumichi (21kmWest)	2011/4/30 10:00	0.6 *2	No Rain	Electric power company
Reading Point [42] Tamura city Tokiwa town Yamane Tomioka (33kmWest)	2011/4/30 13:29	0.7 *2	No Rain	Electric power company
Reading Point [42] Tamura city Tokiwa town Yamane Tomioka (33kmWest)	2011/4/30 10:20	0.7 *2	No Rain	Electric power company
Reading Point [43] Futaba county Kawauchi village Shimokawauchi Miyawata (22kmWest/South/West)	2011/4/30 15:00	0.4 *2	No Rain	Electric power company
Reading Point [43] Futaba county Kawauchi village Shimokawauchi Miyawata (22kmWest/South/West)	2011/4/30 11:00	0.4 *2	No Rain	Electric power company
Reading Point [44] Iwaki city Ohisa town Ohisa Yanomezawa (28kmSouth/South/West)	2011/4/30 13:00	0.4 *2	No Rain	Electric power company
Reading Point [44] Iwaki city Ohisa town Ohisa Yanomezawa (28kmSouth/South/West)	2011/4/30 10:00	0.4 *2	No Rain	Electric power company
Reading Point [45] Futaba county Naraha town Yamadaoka Utsukushimori (20kmSouth)	2011/4/30 12:50	0.7 *2	No Rain	Electric power company
Reading Point [45] Futaba county Naraha town Yamadaoka Utsukushimori (20kmSouth)	2011/4/30 9:36	0.7 *2	No Rain	Electric power company
Reading Point [46] Date county Kawamata town Yamakiya Mukaideyama (34kmWest/North/West)	2011/4/30 13:10	3.7 *2	No Rain	Electric power company
Reading Point [46] Date county Kawamata town Yamakiya Mukaideyama (34kmWest/North/West)	2011/4/30 10:20	3.7 *2	No Rain	Electric power company
Reading Point [51] Tamura county Ono town Ononimachi Tatemawari (39kmWest/South/West)	2011/4/30 13:59	0.2 *3	No Rain	Fukushima Prefecture
Reading Point [51] Tamura county Ono town Ononimachi Tatemawari (39kmWest/South/West)	2011/4/30 11:09	0.2 *3	No Rain	Fukushima Prefecture
Reading Point [52] Tamura city Funehiki town funehiki Babakawara (41kmWest)	2011/4/30 14:45	0.2 *3	No Rain	Fukushima Prefecture
Reading Point [52] Tamura city Funehiki town funehiki Babakawara (41kmWest)	2011/4/30 11:49	0.2 *3	No Rain	Fukushima Prefecture
Reading Point [61] Soma county litate village Yagisawa (36kmNorth/West)	2011/4/30 14:56	4.8 *3	No Rain	Fukushima Prefecture
Reading Point [61] Soma county litate village Yagisawa (36kmNorth/West)	2011/4/30 13:11	4.7 *3	No Rain	Fukushima Prefecture
Reading Point [62] Soma county litate village Kusano Taishido (39kmNorth/West)	2011/4/30 15:15	6.9 *3	No Rain	Fukushima Prefecture
Reading Point [62] Soma county litate village Kusano Taishido (39kmNorth/West)	2011/4/30 12:58	7.0 *3	No Rain	Fukushima Prefecture
Reading Point [63] Soma county litate village Nimaibashi (44kmNorth/West)	2011/4/30 15:46	1.7 *3	No Rain	Fukushima Prefecture
Reading Point [63] Soma county litate village Nimaibashi (44kmNorth/West)	2011/4/30 11:31	1.6 *3	No Rain	Fukushima Prefecture
<b>Reading Point [71] <u>Futaba county Hirono town Shimokitaba</u> <u>Nawashirogae*</u> <u>(23kmSouth)</u></b>	<b>2011/4/30 14:07</b>	<b>0.5 *2</b>	<b>No Rain</b>	<b>Police ( counter NBC operations unit )</b>
Reading Point [71] Futaba county Hirono town Shimokitaba Nawashirogae* (23kmSouth)	2011/4/30 12:04	0.4 *2	No Rain	JAEA (Japan Atomic Energy Agency)
Reading Point [71] Futaba county Hirono town Shimokitaba Nawashirogae* (23kmSouth)	2011/4/30 8:30	0.4 *2	No Rain	Police ( counter NBC operations unit )
<b>Reading Point [72] <u>Iwaki city Hisanohama town Hisanohama</u> <u>aza Kitaaramaki</u> <u>(31kmSouth)</u></b>	<b>2011/4/30 14:32</b>	<b>0.3 *2</b>	<b>No Rain</b>	<b>Police ( counter NBC operations unit )</b>
Reading Point [72] Iwaki city Hisanohama town Hisanohama aza Kitaaramaki (31kmSouth)	2011/4/30 11:42	0.3 *2	No Rain	JAEA (Japan Atomic Energy Agency)
Reading Point [72] Iwaki city Hisanohama town Hisanohama aza Kitaaramaki (31kmSouth)	2011/4/30 8:52	0.3 *2	No Rain	Police ( counter NBC operations unit )
<b>Reading Point [73] <u>Iwaki city Yotsukura town</u> <u>(35kmSouth)</u></b>	<b>2011/4/30 14:46</b>	<b>0.2 *2</b>	<b>No Rain</b>	<b>Police ( counter NBC operations unit )</b>
Reading Point [73] Iwaki city Yotsukura town (35kmSouth)	2011/4/30 11:30	0.2 *2	No Rain	JAEA (Japan Atomic Energy Agency)
Reading Point [73] Iwaki city Yotsukura town (35kmSouth)	2011/4/30 9:05	0.2 *2	No Rain	Police ( counter NBC operations unit )
Reading Point [74] Iwaki city Ogawa town Takahagi (36kmSouth/South/West)	2011/4/30 10:46	0.0 *2	No Rain	JAEA (Japan Atomic Energy Agency)
Reading Point [74] Iwaki city Ogawa town Takahagi (36kmSouth/South/West)	2011/4/30 10:17	0.2 *2	No Rain	Police ( counter NBC operations unit )

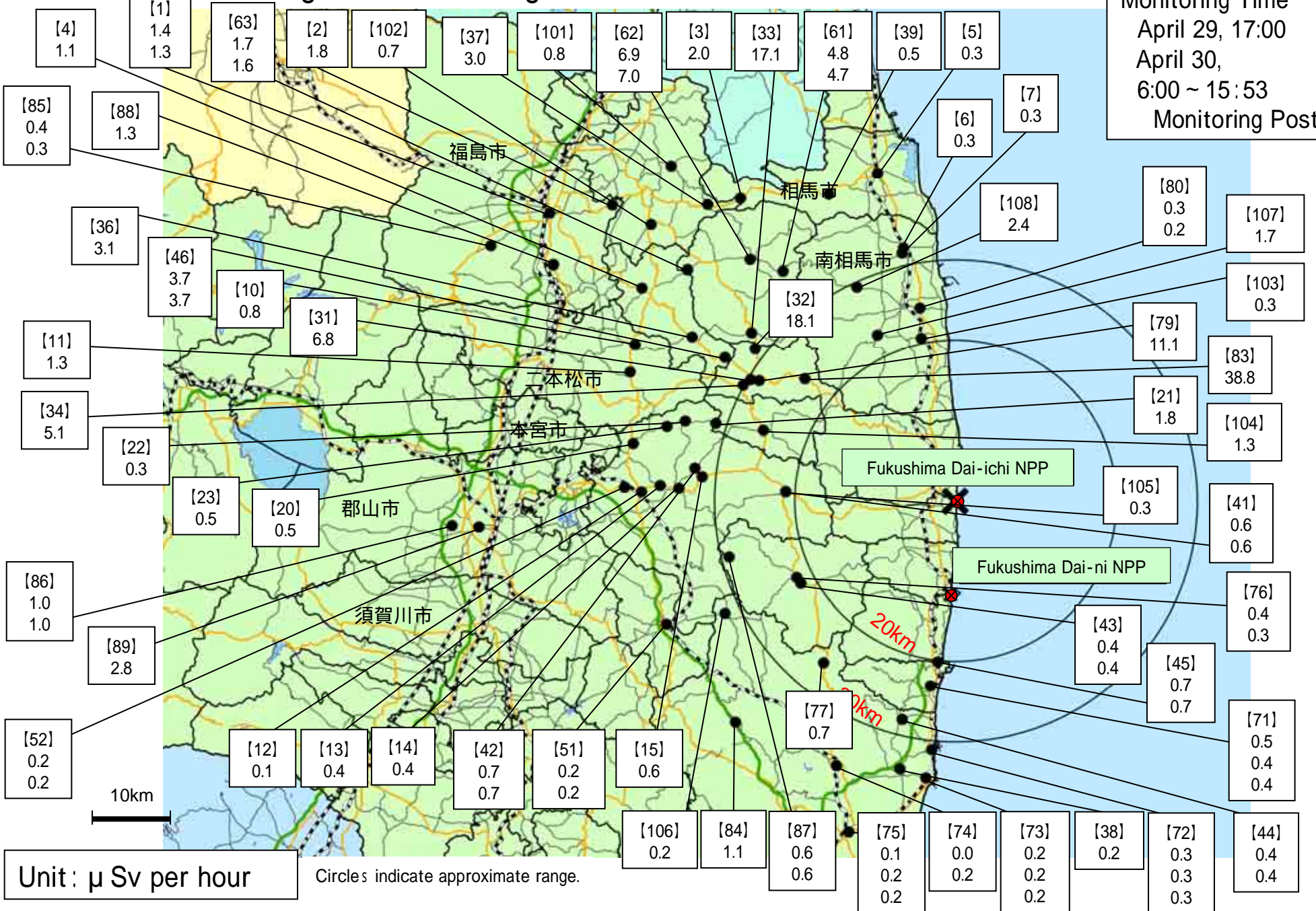
- \* 1 measured by Geiger-Müller counter
- \* 2 measured by ionization chamber type survey meter
- \* 3 measured by NaI scintillator detector
- \* 4 variation range of the measuring data in measuring

Monitoring Post (length from NPP)	Monitoring Time	Reading (unit : $\mu\text{Sv} / \text{h}$ )	Weather	Reading by
<b>Reading Point [75]</b> <b><u>Iwaki city Uchigoumiyamaya town</u></b> <b><u>(43kmSouth/South/West)</u></b>	<b><u>2011/4/30 15:53</u></b>	<b><u>0.1</u></b> *2	<b>No Rain</b>	<b>Police ( counter NBC operations unit )</b>
Reading Point [75] Iwaki city Uchigoumiyamaya town (43kmSouth/South/West)	2011/4/30 10:26	0.2	No Rain	JAEA ( Japan Atomic Energy Agency)
Reading Point [75] Iwaki city Uchigoumiyamaya town (43kmSouth/South/West)	2011/4/30 9:31	0.2	No Rain	Police ( counter NBC operations unit )
Reading Point [76] Futaba county Kawauchi village Kamikawauchi Hayawata* (22kmWest/South/West)	2011/4/30 11:37	0.4	No Rain	MEXT
Reading Point [76] Futaba county Kawauchi village Kamikawauchi Hayawata* (22kmWest/South/West)	2011/4/30 11:17	0.3	No Rain	Police ( counter NBC operations unit )
Reading Point [77] Iwaki city Ogawa town Kamiogawa (26kmSouth/West)	2011/4/30 10:58	0.7	No Rain	Police ( counter NBC operations unit )
Reading Point [79] Futaba county Namie town shimotsushima kayabuka (29kmWest/North/West)	2011/4/30 12:35	11.1	No Rain	MEXT
Reading Point [80] Minami Soma city Haramachi ward Takami town (24kmNorth)	2011/4/30 11:46	0.3	No Rain	JAEA ( Japan Atomic Energy Agency)
Reading Point [80] Minami Soma city Haramachi ward Takami town (24kmNorth)	2011/4/30 8:30	0.2	No Rain	Police ( counter NBC operations unit )
Reading Point [83] Futaba county Namie town Akougi Kunugidaira (24kmNorth/West)	2011/4/30 12:23	38.8	No Rain	MEXT
Reading Point [84] Iwaki city Miawa-town Saiso (39kmSouth/West)	2011/4/30 9:45	1.1	No Rain	JAEA ( Japan Atomic Energy Agency)
Reading Point [85] Fukushima Arai Harajiku (66kmWest/North/West)	2011/4/30 14:00	0.4	No Rain	Ministry of Defense
Reading Point [85] Fukushima Arai Harajiku (66kmWest/North/West)	2011/4/30 6:00	0.3	No Rain	Ministry of Defense
Reading Point [86] Koriyamashi Ootsuki town Choemonbayashi (63kmWest)	2011/4/30 14:00	1.0	No Rain	Ministry of Defense
Reading Point [86] Koriyamashi Ootsuki town Choemonbayashi (63kmWest)	2011/4/30 6:00	1.0	No Rain	Ministry of Defense
Reading Point [87] Futaba county Kawauchi village Kamikawauchi Hananouchi (29kmWest/South/West)	2011/4/30 14:00	0.6	No Rain	Ministry of Defense
Reading Point [87] Futaba county Kawauchi village Kamikawauchi Hananouchi (29kmWest/South/West)	2011/4/30 6:00	0.6	No Rain	Ministry of Defense
Reading Point [88] Fukushima city Hikarigaoka (55kmWest/North/West)	2011/4/29 17:00	1.3	Rain	Ministry of Defense
Reading Point [89] Koriyama city Toyota town (60kmWest)	2011/4/29 17:00	2.8	No Rain	Ministry of Defense
Reading Point [101] Date city Ryozen town Oishi aza Minowa (55kmNorth/West)	2011/4/30 9:16	0.8	No Rain	JAEA ( Japan Atomic Energy Agency)
Reading Point [102] Date city Tsukidate town Tsukidate aza Machi (50kmNorth/West)	2011/4/30 14:13	0.7	Rain	JAEA ( Japan Atomic Energy Agency)
Reading Point [103] Minami Soma city Haramachi ward taka aza Mamegarouchi (20kmNorth)	2011/4/30 12:52	0.3	No Rain	JAEA ( Japan Atomic Energy Agency)
Reading Point [104] Futaba county Katsurao village Oaza Ochiai aza Ochiai (25kmNorth/West)	2011/4/30 13:00	1.3	No Rain	MEXT
Reading Point [105] Tamura city Miyakoji town Furumichi aza Teranomae (25kmWest)	2011/4/30 11:55	0.3	No Rain	MEXT
Reading Point [106] Iwaki city Kawamae town Ojiroi aza Syokangoya (30kmSouth/West)	2011/4/30 9:56	0.2	No Rain	MEXT
Reading Point [107] Minami Soma city Haramachi ward Baba aza Nakouchi (25kmNorth/North/West)	2011/4/30 13:09	1.7	No Rain	JAEA ( Japan Atomic Energy Agency)
Reading Point [108] Minami Soma city Haramachi ward Ohara Daihata (30kmNorth/North/West)	2011/4/30 13:26	2.4	No Rain	JAEA ( Japan Atomic Energy Agency)

\* [71] [76] : These are positioned in same area but a few hundred meters away.

# Readings at Monitoring Post out of Fukushima Dai-ichi NPP

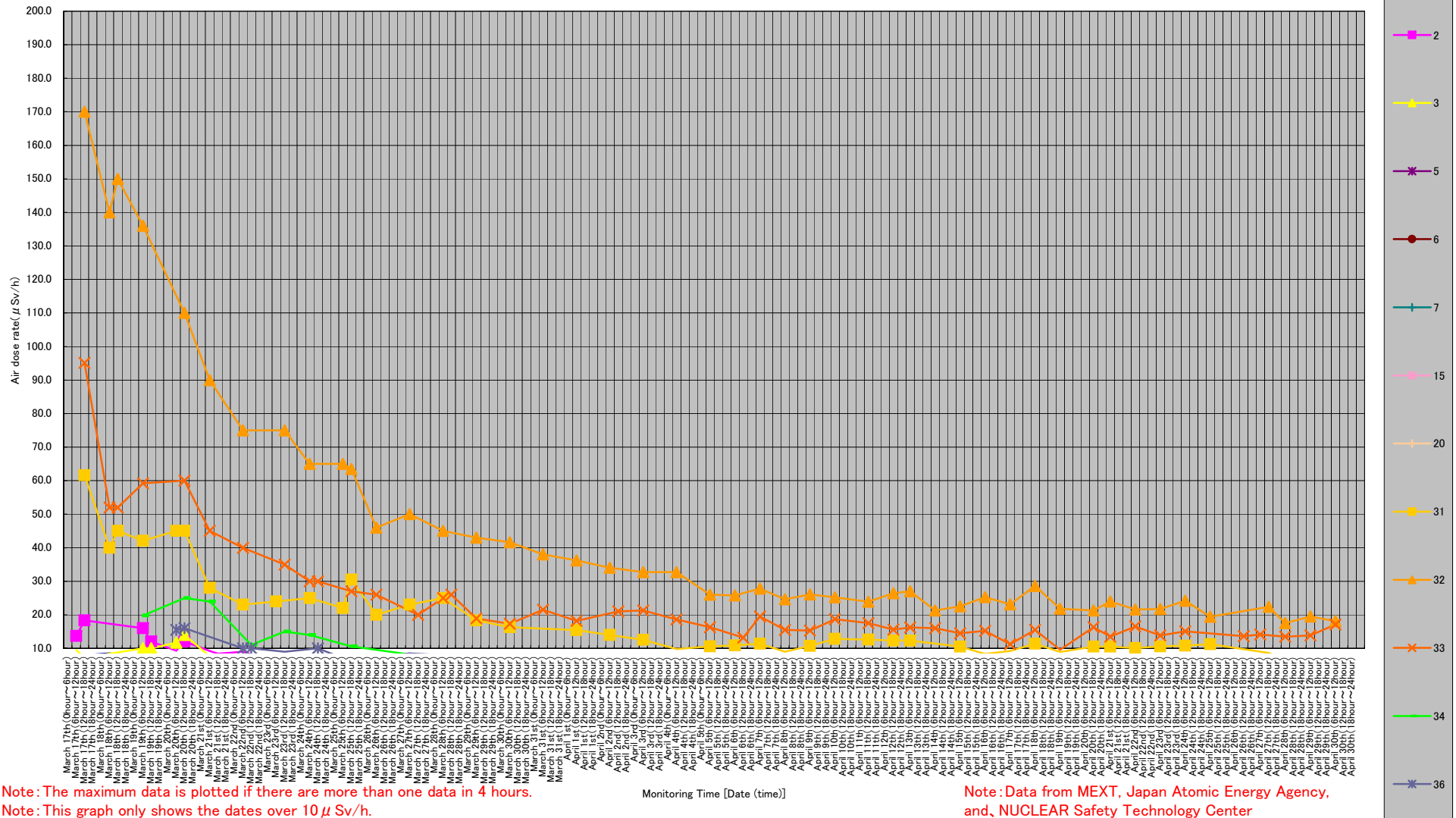
Monitoring Time  
 April 29, 17:00  
 April 30,  
 6:00 ~ 15:53  
 Monitoring Post



Unit :  $\mu\text{Sv per hour}$

Circles indicate approximate range.

# Readings at Monitoring Post out of 20 Km Zone of Fukushima Dai-ichi NPP



Note: The maximum data is plotted if there are more than one data in 4 hours.

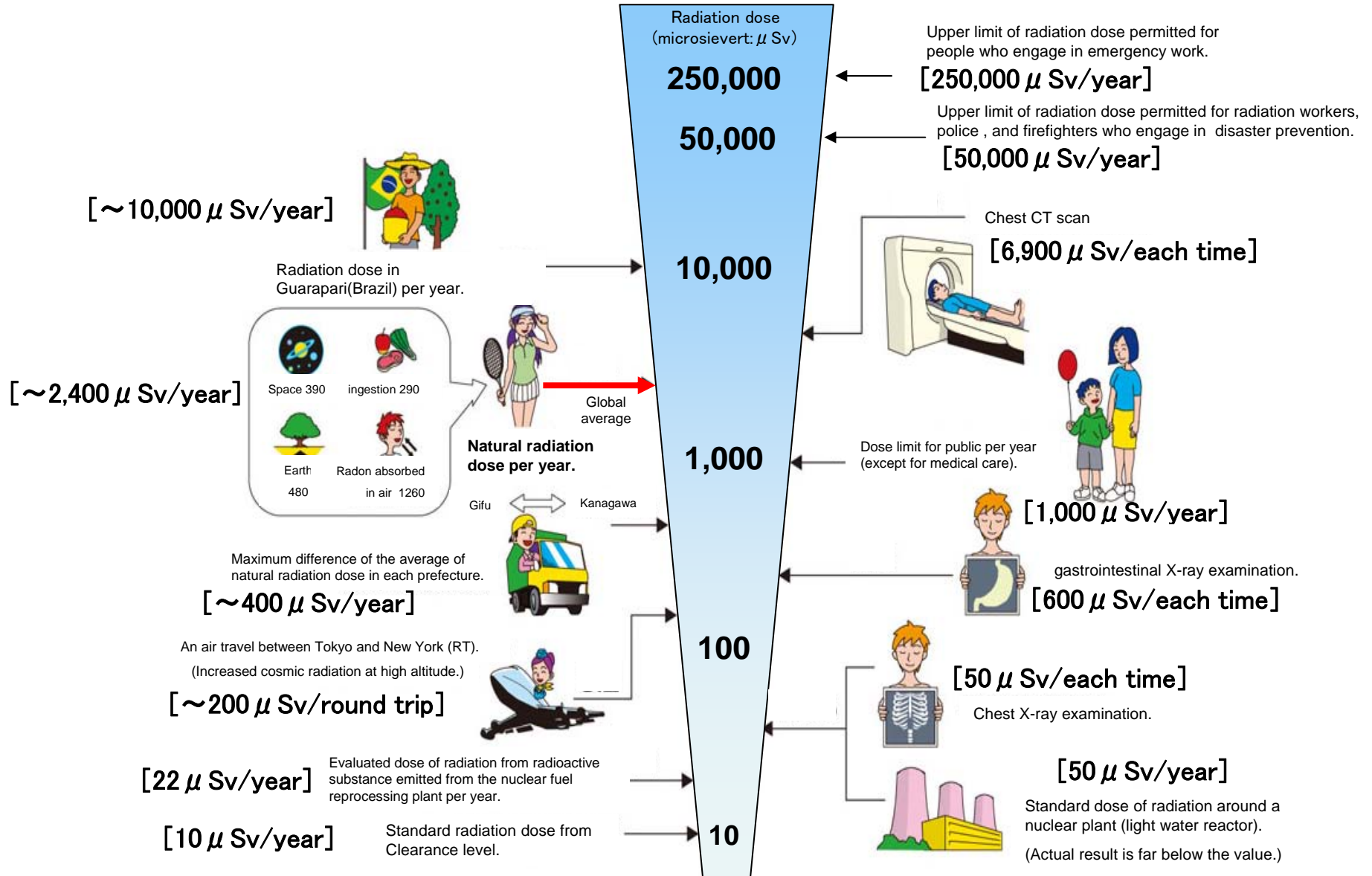
Note: This graph only shows the dates over  $10 \mu\text{Sv/h}$ .

Monitoring Time [Date (time)]

Note: Data from MEXT, Japan Atomic Energy Agency, and, NUCLEAR Safety Technology Center

# Radiation in Daily-life

※Unit :  $\mu\text{Sv}$



※ Sv [Sievert] = Constant of organism effect by kind of radiation (※) × Gy [gray]

※ It is 1 in case of X ray and  $\gamma$  ray.