

福島県内空間積算線量測定結果について(第16報)
[Readings of Air Dose Rate in Fukushima Pref. (Report No.16)]

平成23年7月29日 10時00分現在
[As of 10:00 July 29, 2011]

簡易型線量計(ポケット線量計)による値
[Value measured by simple dosimeters]

場所 (東京電力(株)福島第1発電所からの距離) [Reading point (Distance from Fukushima Dai-ichi NPP)]	設置日時 [Installation Date and Time]	前回取得日時等 [Date and Time (last monitoring)] (x)	前回取得時数値 [Readings (last monitoring)] (a) (μ Sv)	データ採取日時 [Monitoring Date and Time] (y)	積算数値 [Reading of Integrated Dose] (b) (μ Sv)	経過時間 [Accumulated Time] (z = y - x)	積算数値増加量 [Reading of integrated Dose] (c = b - a) (μ Sv)
							経過時間内の線量率平均値 [Average Dose per Hour] (c/z)
県北保健福祉事務所 [Northern part's health and welfare office] [F1] (約61km北西) [(About61km Northwest)]	2011/4/11 10:40	2011/7/19 10:00	4954	2011/7/25 10:00	5204	144時間00分	250
						[144hours00minutes]	1.7 μ Sv/h
伊達市役所 [Date city hall] [F2] (約62km西北西) [(About62km West-northwest)]	2011/4/11 14:30	2011/7/19 10:00	2161	2011/7/25 10:00	2285	144時間00分	124
						[144hours00minutes]	0.9 μ Sv/h
本宮市役所 [Motomiya city hall] [F3] (約57km西) [(About57kmWest)]	2011/4/12 10:55	2011/7/19 10:00	1906	2011/7/25 10:00	2023	144時間00分	117
						[144hours00minutes]	0.8 μ Sv/h
福島北警察署桑折分庁舎 [Fukushima northern police station Koori] [F4] (約62km北西) [(About62km Northwest)]	2011/4/12 10:00	2011/7/19 9:15	2292	2011/7/25 8:28	2396	143時間13分	104
						[143hours13minutes]	0.7 μ Sv/h
国見町役場 [Kunimi town hall] [F5] (約61km北西) [(About61km Northwest)]	2011/4/11 15:20	2011/7/19 10:00	1942	2011/7/25 10:00	2039	144時間00分	97
						[144hours00minutes]	0.7 μ Sv/h
大玉村役場 [Ootama village hall] [F6] (約60km西北西) [(About60km West-northwest)]	2011/4/12 10:30	2011/7/19 10:00	1036	2011/7/25 10:00	1105	144時間00分	69
						[144hours00minutes]	0.5 μ Sv/h
二本松市役所 [Nihonmatsu city hall] [F7] (約56km西北西) [(About56km West-northwest)]	2011/3/30 10:27	2011/7/19 14:28	4241	2011/7/25 14:36	4445	144時間08分	204
						[144hours08minutes]	1.4 μ Sv/h
川俣町役場 [Kawamata town hall] [F8] (約47km西北西) [(About47km West-northwest)]	2011/3/30 11:10	2011/7/19 10:30	1954	2011/7/25 11:56	2032	145時間26分	78
						[145hours26minutes]	0.5 μ Sv/h
福島市飯野支所 [Fukushima city lino branch office] [F9] (約51km北西) [(About51km Northwest)]	2011/3/30 10:32	2011/7/19 10:14	2828	2011/7/25 12:07	2965	145時間53分	137
						[145hours53minutes]	0.9 μ Sv/h
郡山合同庁舎 [Koriyama joint government building] [F10] (約58km西) [(About58kmWest)]	2011/4/10 10:00	2011/7/19 10:02	2565	2011/7/25 10:02	2700	144時間00分	135
						[144hours00minutes]	0.9 μ Sv/h
須賀川市役所 [Sugakawa city hall] [F11] (約60km西南西) [(About60km West-southwest)]	2011/4/10 10:20	2011/7/18 10:00	960	2011/7/25 10:00	1018	168時間00分	58
						[168hours00minutes]	0.3 μ Sv/h

簡易型線量計(ポケット線量計)による値
[Value measured by simple dosimeters]

場所 (東京電力(株)福島第1発電所からの距離) [Reading point (Distance from Fukushima Dai-ichi NPP)]	設置日時 [Installation Date and Time]	前回取得日時等 [Date and Time (last monitoring)] (x)	前回取得時数値 [Readings (last monitoring)] (a) (μ Sv)	データ採取日時 [Monitoring Date and Time] (y)	積算数値 [Reading of Integrated Dose] (b) (μ Sv)	経過時間 [Accumulated Time] (z = y - x)	積算数値増加量 [Reading of integrated Dose] (c = b - a) (μ Sv)
							経過時間内の線量率平均値 [Average Dose per Hour] (c/z)
鏡石町役場 [Kagamiishi town hall] [F12] (約64km西南西) [(About64km West-southwest)]	2011/4/10 11:00	2011/7/19 10:00	964	2011/7/25 10:00	1012	144時間00分	48
						[144hours00minutes]	0.3 μ Sv/h
天栄村役場 [Tenei village hall] [F13] (約72km西南西) [(About72km West-southwest)]	2011/4/10 11:54	2011/7/19 10:24	2415	2011/7/25 10:30	2579	144時間06分	164
						[144hours06minutes]	1.1 μ Sv/h
石川町役場 [Ishikawa town hall] [F14] (約60km西南西) [(About60km West-southwest)]	2011/4/11 16:51	2011/7/19 13:15	279	2011/7/25 9:00	295	139時間45分	16
						[139hours45minutes]	0.1 μ Sv/h
玉川村役場 [Tamakawa village hall] [F15] (約60km西南西) [(About60km West-southwest)]	2011/5/2 18:06	2011/7/19 10:00	593	2011/7/25 10:35	635	144時間35分	42
						[144hours35minutes]	0.3 μ Sv/h
浅川町役場 [Asakawa town hall] [F16] (約67km南西) [(About67km Southwest)]	2011/4/10 15:30	2011/7/19 10:00	498	2011/7/25 15:00	522	149時間00分	24
						[149hours00minutes]	0.2 μ Sv/h
古殿町役場 [Furudono town hall] [F17] (約56km南西) [(About56km Southwest)]	2011/5/2 16:48	2011/7/11 11:00	303	-	320	-	-
	2011/7/22 12:30	2011/7/22 12:30	0	2011/7/25 10:00	17	69時間30分	17
田村市都路行政局 [Tamura city Miyakoji administration bureau] [F18] (約21km西) [(About21km West)]	2011/3/30 13:00	2011/7/19 14:05	1342	2011/7/25 9:35	1396	139時間30分	54
						[139hours30minutes]	0.4 μ Sv/h
岩井沢小学校 [Iwaisawa elementary school] [F19] (約27km西) [(About27km West)]	2011/3/30 13:20	2011/7/19 13:50	2849	2011/7/25 9:50	2971	140時間00分	122
						[140hours00minutes]	0.9 μ Sv/h
常葉行政局 [Tokiwa administration bureau] [F20] (約35km西) [(About35km West)]	2011/3/30 14:20	2011/7/19 13:35	1039	2011/7/25 10:10	1085	140時間35分	46
						[140hours35minutes]	0.3 μ Sv/h
田村市役所 [Tamura city hall] [F21] (約41km西) [(About41km West)]	2011/3/30 12:05	2011/7/19 13:05	862	2011/7/25 10:35	894	141時間30分	32
						[141hours30minutes]	0.2 μ Sv/h
三春町役場 [Miharu town hall] [F22] (約48km西) [(About48km West)]	2011/5/2 19:23	2011/7/19 15:30	923	2011/7/25 8:25	990	136時間55分	67
						[136hours55minutes]	0.5 μ Sv/h
環境センター [Environment center] [F23] (約60km西) [(About60km West)]	2011/3/30 16:08	2011/7/19 14:15	2742	2011/7/25 15:30	2865	145時間15分	123
						[145hours15minutes]	0.8 μ Sv/h
小野町役場 [Ono town hall] [F24] (約39km西南西) [(About39km West-southwest)]	2011/3/30 10:56	2011/7/19 11:35	431	2011/7/25 11:10	451	143時間35分	20
						[143hours35minutes]	0.1 μ Sv/h

簡易型線量計(ポケット線量計)による値
[Value measured by simple dosimeters]

場所 (東京電力(株)福島第1発電所からの距離) [Reading point (Distance from Fukushima Dai-ichi NPP)]	設置日時 [Installation Date and Time]	前回取得日時等 [Date and Time (last monitoring)] (x)	前回取得時数値 [Readings (last monitoring)] (a) (μ Sv)	データ採取日時 [Monitoring Date and Time] (y)	積算数値 [Reading of Integrated Dose] (b) (μ Sv)	経過時間 [Accumulated Time] (z = y - x)	積算数値増加量 [Reading of integrated Dose] (c = b - a) (μ Sv)
							経過時間内の線量率平均値 [Average Dose per Hour] (c/z)
平田村役場 [Hirata village hall] [F25] (約47km西南西) [(About47km West-southwest)]	2011/4/1 17:40	2011/7/19 9:10	689	2011/7/25 11:35	721	146時間25分	32
						[146hours25minutes]	0.2 μ Sv/h
白河合同庁舎 [Shirakawa joint government hall] [F26] (約81km南西) [(About81km Southwest)]	2011/4/18 14:17	2011/7/19 9:45	1211	2011/7/25 8:30	1282	142時間45分	71
						[142hours45minutes]	0.5 μ Sv/h
西郷村役場 [Nishigou village hall] [F27] (約84km西南西) [(About84km West-southwest)]	2011/4/7 15:30	2011/7/19 11:45	1349	2011/7/25 11:10	1425	143時間25分	76
						[143hours25minutes]	0.5 μ Sv/h
泉崎村役場 [Izumizaki village hall] [F28] (約72km西南西) [(About72km West-southwest)]	2011/4/7 17:40	2011/7/19 10:00	974	2011/7/25 10:00	1022	144時間00分	48
						[144hours00minutes]	0.3 μ Sv/h
中島村役場 [Nakajima village hall] [F29] (約68km西南西) [(About68km West-southwest)]	2011/4/7 17:10	2011/7/19 8:40	361	2011/7/25 9:00	383	144時間20分	22
						[144hours20minutes]	0.2 μ Sv/h
矢吹町役場 [Yabuki town hall] [F30] (約66km西南西) [(About66km West-southwest)]	2011/4/7 16:40	2011/7/19 10:50	953	2011/7/25 10:00	1000	143時間10分	47
						[143hours10minutes]	0.3 μ Sv/h
棚倉町役場 [Tanagura town hall] [F31] (約73km西南西) [(About73km West-southwest)]	2011/4/8 16:45	2011/7/19 10:00	731	2011/7/25 10:00	777	144時間00分	46
						[144hours00minutes]	0.3 μ Sv/h
矢祭町役場 [Yamatsuri town hall] [F32] (約82km南西) [(About76km Southwest)]	2011/4/8 15:40	2011/7/19 10:00	321	2011/7/25 11:15	335	145時間15分	14
						[145hours15minutes]	0.1 μ Sv/h
塙町役場 [Hanawa town hall] [F33] (約76km南西) [(About63km Southwest)]	2011/4/8 16:10	2011/7/19 10:45	625	2011/7/25 10:55	653	144時間10分	28
						[144hours10minutes]	0.2 μ Sv/h
鮫川村役場 [Samegawa village hall] [F34] (約63km南西) [(About63km Southwest)]	2011/4/8 14:05	2011/7/19 9:45	386	2011/7/25 9:50	408	144時間05分	22
						[144hours05minutes]	0.2 μ Sv/h
会津若松合同庁舎 [Aizuwakamatsu joint government building] [F35] (約97km西) [(About97km West)]	2011/4/13 16:33	2011/7/19 10:00	399	2011/7/25 10:15	423	144時間15分	24
						[144hours15minutes]	0.2 μ Sv/h
喜多方市役所 [Kitakata city hall] [F36] (約105km西北西) [(About105km West-northwest)]	2011/4/12 13:26	2011/7/19 10:00	379	2011/7/25 10:00	399	144時間00分	20
						[144hours00minutes]	0.1 μ Sv/h
北塩原村役場 [Kitashiobara village hall] [F37] (約100km西北西) [(About100km West-northwest)]	2011/4/12 12:03	2011/7/19 10:00	433	2011/7/25 16:00	458	150時間00分	25
						[150hours00minutes]	0.2 μ Sv/h
野沢小学校(西会津町) [Nozawa Elementary School(Nishiaizu town)] [F38] (約124km西) [(About124km West)]	2011/4/13 11:51	2011/7/19 10:00	351	2011/7/25 10:00	369	144時間00分	18
						[144hours00minutes]	0.1 μ Sv/h

簡易型線量計(ポケット線量計)による値
[Value measured by simple dosimeters]

場所 (東京電力(株)福島第1発電所からの距離) [Reading point (Distance from Fukushima Dai-ichi NPP)]	設置日時 [Installation Date and Time]	前回取得日時等 [Date and Time (last monitoring)] (x)	前回取得時数値 [Readings (last monitoring)] (a) (μ Sv)	データ採取日時 [Monitoring Date and Time] (y)	積算数値 [Reading of Integrated Dose] (b) (μ Sv)	経過時間 [Accumulated Time] (z = y - x)	積算数値増加量 [Reading of integrated Dose] (c = b - a) (μ Sv)
							経過時間内の線量率平均値 [Average Dose per Hour] (c/z)
磐梯町役場 [Bandai town hall] [F39] (約94km西) [(About94kmWest)]	2011/4/12 10:01	2011/5/9 10:00	144	-	432	-	-
	2011/5/20 9:56	2011/7/19 10:00	262	2011/7/25 11:50	288	145時間50分 [145hours50minutes]	26 0.2 μSv/h
猪苗代町役場 [Inawashiro town hall] [F40] (約83km西) [(About83kmWest)]	2011/4/12 10:53	2011/7/19 16:20	394	2011/7/25 10:45	416	138時間25分 [138hours25minutes]	22 0.2 μSv/h
						144時間00分 [144hours00minutes]	32 0.2 μSv/h
会津坂下町役場 [Aizubange town hall] [F41] (約108km西) [(About108kmWest)]	2011/4/23 11:43	2011/7/19 10:25	475	2011/7/25 10:25	507	144時間00分 [144hours00minutes]	49 0.3 μSv/h
						144時間00分 [144hours00minutes]	27 0.2 μSv/h
湯川村公民館 [Yugawa village community center] [F42] (約103km西) [(About103kmWest)]	2011/4/23 10:52	2011/7/19 10:00	771	2011/7/25 10:00	820	144時間20分 [144hours20minutes]	25 0.2 μSv/h
						144時間00分 [144hours00minutes]	18 0.1 μSv/h
柳津町役場 [Yanaizu town hall] [F43] (約117km西) [(About117kmWest)]	2011/4/14 9:57	2011/7/19 10:00	482	2011/7/25 10:20	509	142時間30分 [142hours30minutes]	20 0.1 μSv/h
						143時間42分 [143hours42minutes]	13 0.1 μSv/h
三島町役場 [Mishima town hall] [F44] (約123km西) [(About123kmWest)]	2011/4/14 10:50	2011/7/19 10:00	419	2011/7/25 10:00	444	144時間00分 [144hours00minutes]	13 0.1 μSv/h
						144時間00分 [144hours00minutes]	13 0.1 μSv/h
金山町役場 [Kaneyama town hall] [F45] (約133km西) [(About133kmWest)]	2011/4/14 11:47	2011/7/19 10:00	302	2011/7/25 10:00	320	144時間00分 [144hours00minutes]	13 0.1 μSv/h
						144時間00分 [144hours00minutes]	13 0.1 μSv/h
昭和村役場 [Shouwa village hall] [F46] (約126km西) [(About126kmWest)]	2011/4/14 13:48	2011/7/19 13:00	326	2011/7/25 11:30	344	143時間00分 [143hours00minutes]	13 0.1 μSv/h
						144時間00分 [144hours00minutes]	13 0.1 μSv/h
会津美里町役場高田支所 [Aizumisato town hall Takada branch] [F47] (約105km西) [(About105kmWest)]	2011/4/14 15:27	2011/7/19 10:24	356	2011/7/25 10:06	376	144時間00分 [144hours00minutes]	13 0.1 μSv/h
						144時間00分 [144hours00minutes]	13 0.1 μSv/h
南会津合同庁舎 [Minamiaizu joint government building] [F48] (約115km西南西) [(About115km West-southwest)]	2011/4/8 9:38	2011/7/19 10:00	256	2011/7/25 10:00	269	144時間00分 [144hours00minutes]	13 0.1 μSv/h
						144時間00分 [144hours00minutes]	13 0.1 μSv/h
下郷町役場 [Shimogou town hall] [F49] (約104km西) [(About104kmWest)]	2011/5/13 10:16	2011/7/19 10:00	135	2011/7/25 10:00	148	143時間10分 [143hours10minutes]	53 0.4 μSv/h
						143時間14分 [143hours14minutes]	41 0.3 μSv/h
相馬市役所 [Soma city hall] [F50] (約43km北北西) [(About43km North-northwest)]	2011/3/29 13:38	2011/7/19 10:07	1325	2011/7/25 9:17	1378	143時間14分 [143hours14minutes]	41 0.3 μSv/h
						143時間14分 [143hours14minutes]	41 0.3 μSv/h
新地町役場 [Shinchi town hall] [F51] (約52km北北西) [(About52km North-northwest)]	2011/5/23 10:19	2011/7/19 9:37	407	2011/7/25 8:51	448	143時間14分 [143hours14minutes]	41 0.3 μSv/h
						143時間14分 [143hours14minutes]	41 0.3 μSv/h

簡易型線量計(ポケット線量計)による値
[Value measured by simple dosimeters]

場所 (東京電力(株)福島第1発電所からの距離) [Reading point (Distance from Fukushima Dai-ichi NPP)]	設置日時 [Installation Date and Time]	前回取得日時等 [Date and Time (last monitoring)] (x)	前回取得時数値 [Readings (last monitoring)] (a) (μ Sv)	データ採取日時 [Monitoring Date and Time] (y)	積算数値 [Reading of Integrated Dose] (b) (μ Sv)	経過時間 [Accumulated Time] (z = y - x)	積算数値増加量 [Reading of integrated Dose] (c = b - a) (μ Sv)
							経過時間内の線量率平均値 [Average Dose per Hour] (c/z)
南相馬市鹿島庁舎 [Minamisoma city Kashima office] [F52] (約32km北) [(About32kmNorth)]	2011/3/29 15:40	2011/7/19 10:42	1921	2011/7/25 9:54	2000	143時間12分	79
						[143hours12minutes]	0.6 μ Sv/h
馬事公苑 [Bajikouen] [F53] (約20km北西) [(About20kmNorthwest)]	2011/3/29 16:50	2011/7/19 14:08	4887	2011/7/25 11:01	5088	140時間53分	201
						[140hours53minutes]	1.4 μ Sv/h
石神中学校(南相馬市) [Ishigami junior high school (Minamisoma city)] [F54] (約25km北北西) [(About25kmNorth-northwest)]	2011/3/29 17:12	2011/7/19 11:53	3632	2011/7/25 10:37	3793	142時間44分	161
						[142hours44minutes]	1.1 μ Sv/h
津島小学校(浪江町) [Tsushima elementary school (Namie town)] [F55] (約29km北西) [(About29kmNorthwest)]	2011/3/30 11:40	2011/6/13 11:59	19950	-	26446	-	-
	2011/6/21 14:00	2011/7/19 11:08	5923	2011/7/25 11:07	6496	143時間59分	573
J R磐城太田駅 [Iwakioota station] [F56] (約21km北) [(About21kmNorth)]	2011/3/29 16:22	2011/7/19 14:23	1508	2011/7/25 11:16	1573	140時間53分	65
						[140hours53minutes]	0.5 μ Sv/h
南相馬合同庁舎 [Minamisoma town hall] [F57] (約24km北) [(About24kmNorth)]	2011/3/30 15:10	2011/7/19 14:40	1559	2011/7/25 11:38	1628	140時間58分	69
						[140hours58minutes]	0.5 μ Sv/h
飯舘村役場 [Iitate village hall] [F58] (約39km北西) [(About39kmNorthwest)]	2011/3/30 13:20	2011/7/19 11:20	9176	2011/7/25 8:57	9613	141時間37分	437
						[141hours37minutes]	3.1 μ Sv/h
山木屋郵便局 [Yamakiya post office] [F59] (約38km北西) [(About38kmNorthwest)]	2011/3/30 13:54	2011/6/7 14:34	3886	-	3886	-	-
							2.3 μ Sv/h
山木屋駐在所 [Yamakiya police substation] [F59-1] (約38km北西) [(About38kmNorthwest)]	2011/6/7 14:34	2011/7/19 10:52	1615	2011/7/25 11:21	1868	144時間29分	253
						[144hours29minutes]	1.8 μ Sv/h
葛尾村役場 [Katsurao village hall] [F60] (約25km西) [(About25kmWest)]	2011/3/30 12:20	2011/7/19 14:35	4348	2011/7/25 9:15	4561	138時間40分	213
						[138hours40minutes]	1.5 μ Sv/h
二つ沼公園 [Futatsu-numa park] [F61] (約24km南) [(About24kmSouth)]	2011/4/1 15:30	2011/7/19 11:31	1862	2011/7/25 11:07	1957	143時間36分	95
						[143hours36minutes]	0.7 μ Sv/h
いわき合同庁舎 [Iwaki joint government building] [F62] (約43km南南西) [(About43kmSouth-southwest)]	2011/3/30 13:00	2011/6/25 7:00	777	-	879	-	-
	2011/7/6 9:00	2011/7/19 10:00	70	2011/7/25 10:00	102	144時間00分	32
						[144hours00minutes]	0.2 μ Sv/h

簡易型線量計(ポケット線量計)による値
[Value measured by simple dosimeters]

場所 (東京電力(株)福島第1発電所からの距離) [Reading point (Distance from Fukushima Dai-ichi NPP)]	設置日時 [Installation Date and Time]	前回取得日時等 [Date and Time (last monitoring)] (x)	前回取得時数値 [Readings (last monitoring)] (a) (μ Sv)	データ採取日時 [Monitoring Date and Time] (y)	積算数値 [Reading of Integrated Dose] (b) (μ Sv)	経過時間 [Accumulated Time] (z = y - x)	積算数値増加量 [Reading of integrated Dose] (c = b - a) (μ Sv)
							経過時間内の線量率平均値 [Average Dose per Hour] (c/z)
いわき市勿来支所 [F63] (約61km南南西) [Iwaki city Nakoso branch] [(About61km South-southwest)]	2011/4/1 12:35	2011/7/19 13:30	374	2011/7/25 9:40	389	140時間10分	15
						[140hours10minutes]	0.1 μ Sv/h
JR川前駅 [F64] (約35km南西) [Kawamae station] [(About35km Southwest)]	2011/4/1 16:50	2011/7/19 9:51	645	2011/7/25 9:35	673	143時間44分	28
						[143hours44minutes]	0.2 μ Sv/h
湯本高校 [F65] (約51km南) [Yumoto highschool] [(About51km South)]	2011/4/1 14:10	2011/7/19 14:10	1040	2011/7/25 8:58	1086	138時間48分	46
						[138hours48minutes]	0.3 μ Sv/h
海竜の里センター [F66] (約28km南) [Kairyunosato center] [(About28km South)]	2011/4/1 15:10	2011/7/19 11:00	1360	2011/7/25 10:32	1413	143時間32分	53
						[143hours32minutes]	0.4 μ Sv/h

注)

[Notes:]

・測定者:福島県(緊急時モニタリング班)

・測定場所:屋外地上1m

[・Sampling point:1m from ground]

・簡易型線量計(ポケット線量計)による測定値は、測定器の特性等から同一地点でのサーベイメータによる空間線量率を積算した値とは一致しない。

[・At the same reading posts, values measured by simple dosimeters do not always agree to the accumulated air dose rates measured by survey meters at the same reading posts due to the characteristics of measurement devices, etc.]

・新地町役場[F51]については、測定値が安定していないため、測定器を調整していたが、5/23に設置場所を変更し測定を再開した。

[・Shinchi Town Hall [F51]: The equipment was under adjustment because the readings were unstable. The installation location was changed on May 23, and the measuring was restarted.]

・磐梯町役場[F39]については、測定器の故障のため、5月9日10時から5月20日9時56分までの約11日間欠測。 積算数値(b)は、5月9日までの積算値と5月20日からの積算値を加算した値。

[・Bandai Town Hall [F39]: Measuring was interrupted for about 11 days, from 10 o'clock on May 9 to 9:56 on May 20 due to an equipment trouble. Reading of the integrated dose (b) is the sum of the accumulated value until May 9 and the accumulated value since May 20.]

・山木屋郵便局[F59]については6月7日に閉鎖されたことから、同地点から北西方向へ約200m地点にある山木屋駐在所[F59-1]へ移動した(6月7日14時34分測定開始)。

[・Yamakiya post office [F59]: The post office was closed on June 7. The sampling point has been moved to Yamakiya police substation [F59-1] which is located about 200m North-West from the post office. The measurement was restarted at 14:34 on June 7.]

・津島小学校(浪江町)[F55]については、測定器の故障のため、6月13日11時59分から6月21日14時00分までの約8日間欠測。

積算値(b)は、6月13日までの積算値と6月21日からの積算値を加算した値。

[・Tsushima elementary school (Nami town) [F55]: Measuring was interrupted for about 8 days, from 11:59 on June 13 to 14:00 on June 21, due to an equipment trouble. Reading of the integrated dose (b) is the sum of the accumulated value until June 13 and the accumulated value since June 21.]

・山木屋駐在所[F59-1]については、測定器が地面に落下していたことから(7月4日確認)、6月27日10時49分から7月4日10時54分までの約7日間欠測。

積算数値(b)は、6月27日までの積算値と7月4日からの積算値を加算した値。

[・Yamakiya police substation [F59-1]: Measuring was interrupted for about 7 days, from 10:49 on June 27 to 10:54 on July 4, because the equipment was found dropped on the ground on July 4. Reading of the integrated dose (b) is the sum of the accumulated value until June 27 and the accumulated value since July 4.]

簡易型線量計(ポケット線量計)による値
[Value measured by simple dosimeters]

場所 (東京電力(株)福島第1発電所からの距離) [Reading point (Distance from Fukushima Dai-ichi NPP)]	設置日時 [Installation Date and Time]	前回取得日時等 [Date and Time (last monitoring)] (x)	前回取得時数値 [Readings (last monitoring)] (a) (μ Sv)	データ採取日時 [Monitoring Date and Time] (y)	積算数値 [Reading of Integrated Dose] (b) (μ Sv)	経過時間 [Accumulated Time] (z = y - x)	積算数値増加量 [Reading of integrated Dose] (c = b - a) (μ Sv)
							経過時間内の線量率平均値 [Average Dose per Hour] (c/z)

・いわき合同庁舎 [F62] については、測定器の故障のため、6月25日7時から7月6日9時までの約11日間欠測。

積算数値 (b) は、6月25日までの積算値と7月6日からの積算値を加算した値。

[・Iwaki joint government building [F62]: Measuring was interrupted for about 11 days, from 7:00 June 25 to 9:00 July 6, due to an equipment trouble. Reading of the integrated dose (b) is the sum of the accumulated value until June 25 and the accumulated value since July 6.]

・古殿町役場 [F17] については、測定器が故障したため、7月11日11時から7月22日12時30分までの約11日間欠測。

積算数値 (b) は、7月11日までの積算値と7月22日からの積算値を加算した値。

[・Furudono town hall [F17]: Measuring was suspended due to an equipment trouble.]

福島県内空間積算線量測定結果 (県北、県中、県南、会津、南会津)

Readings of Fukushima Pref. Air Dose Rate
(Northern part ,Midland, South, Aizu, South Aizu)

(凡例) 平成23年7月29日10時現在
As of 10:00 July 29, 2011

(Explanatory note)

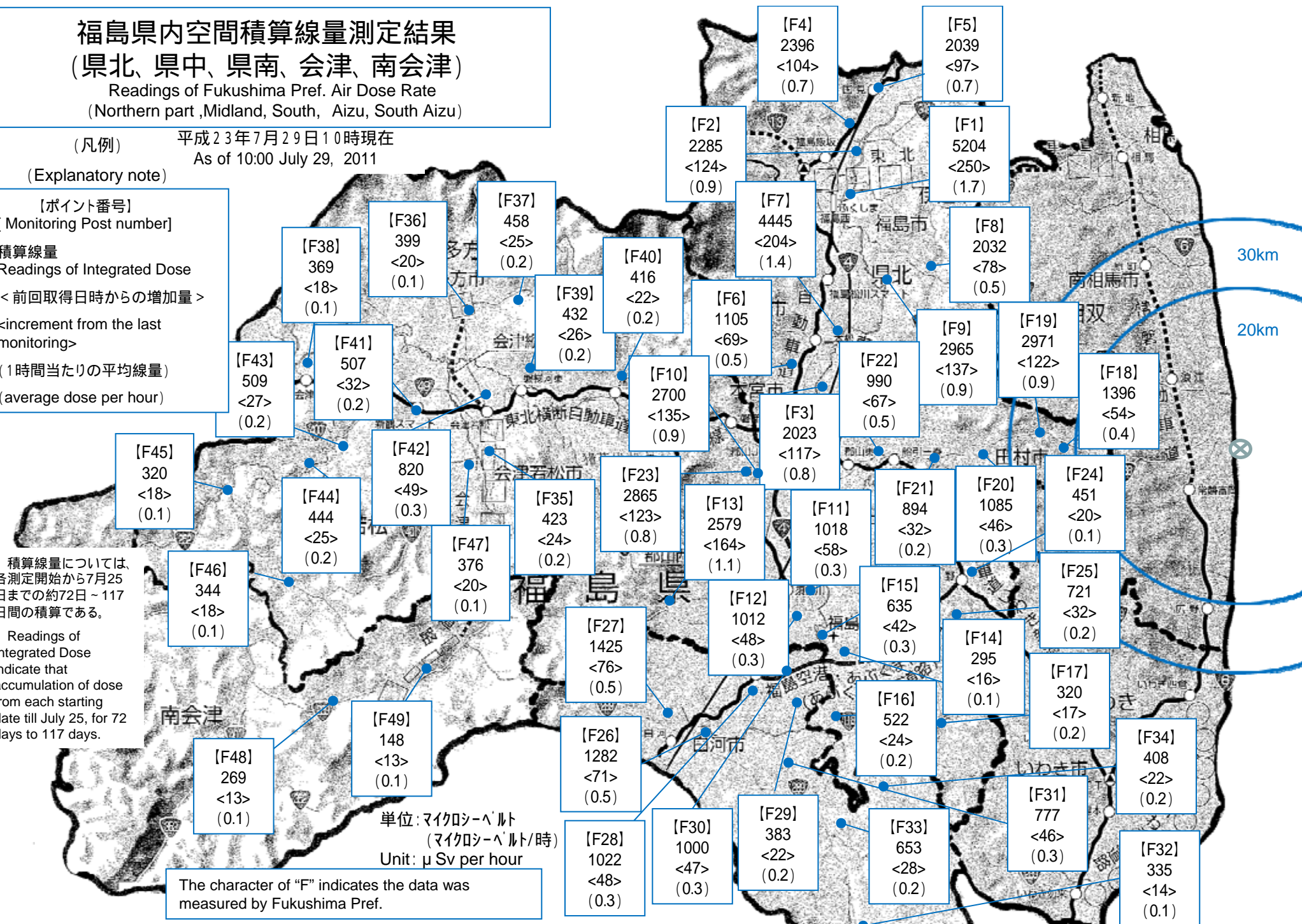
【ポイント番号】
[Monitoring Post number]
積算線量
Readings of Integrated Dose
< 前回取得日時からの増加量 >
< increment from the last monitoring >
(1時間当たりの平均線量)
(average dose per hour)

積算線量については、
各測定開始から7月25
日までの約72日～117
日間の積算である。

Readings of
Integrated Dose
indicate that
accumulation of dose
from each starting
date till July 25, for 72
days to 117 days.

単位: マイクロシーベルト
(マイクロシーベルト/時)
Unit: μ Sv per hour

The character of "F" indicates the data was
measured by Fukushima Pref.



福島県内空間積算線量測定結果

(相双、いわき)

Readings of Fukushima Pref. Air Dose Rate

(Sousou, Iwaki)

(凡例)

(Explanatory note)

平成23年7月29日10時現在
As of 10:00 July 29, 2011

【ポイント番号】

[Monitoring Post number]

積算線量

Readings of Integrated Dose

< 前回取得日時からの増加量 >

< increment from the last
monitoring >

(1時間当たりの平均線量)

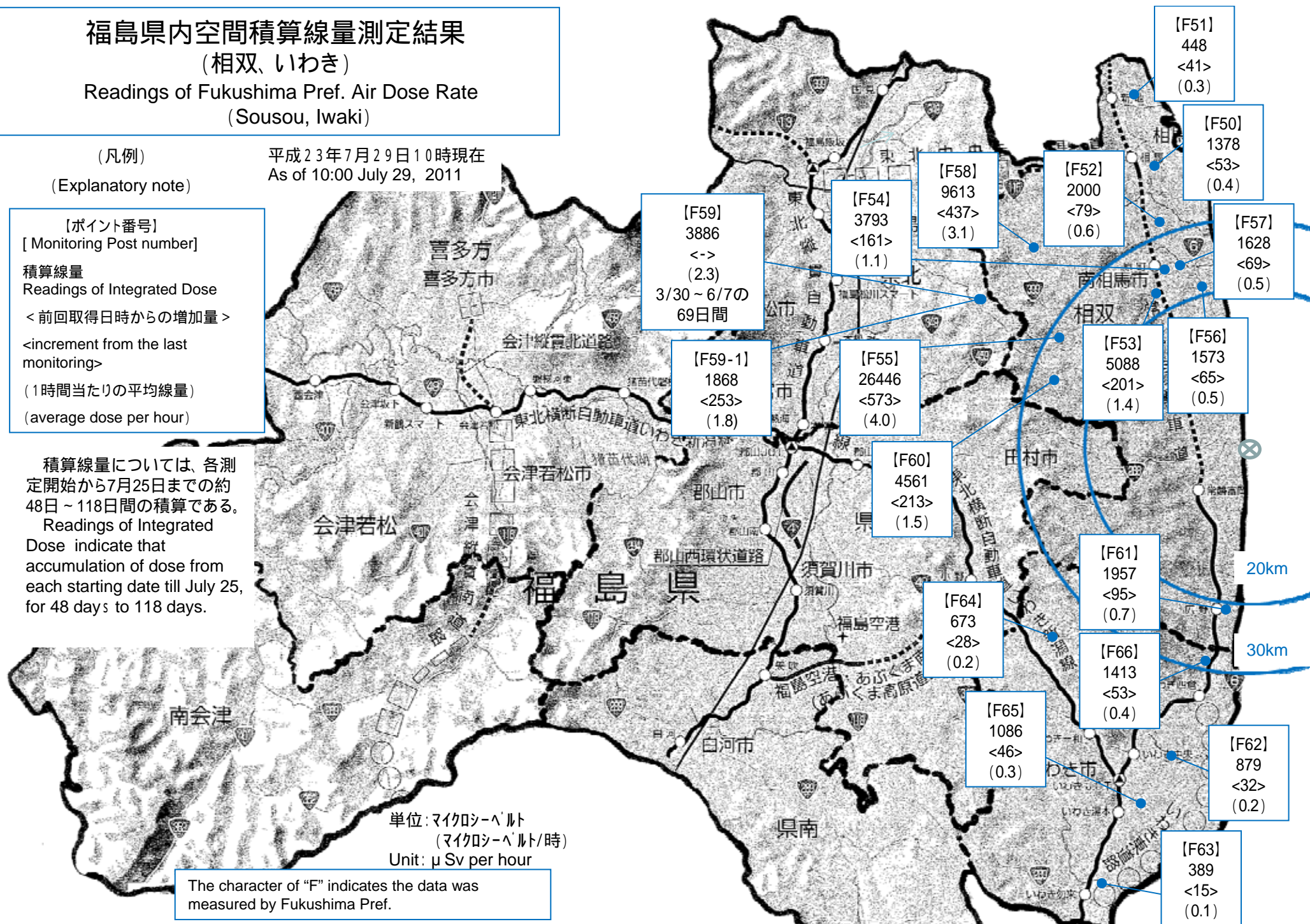
(average dose per hour)

積算線量については、各測定開始から7月25日までの約48日～118日間の積算である。

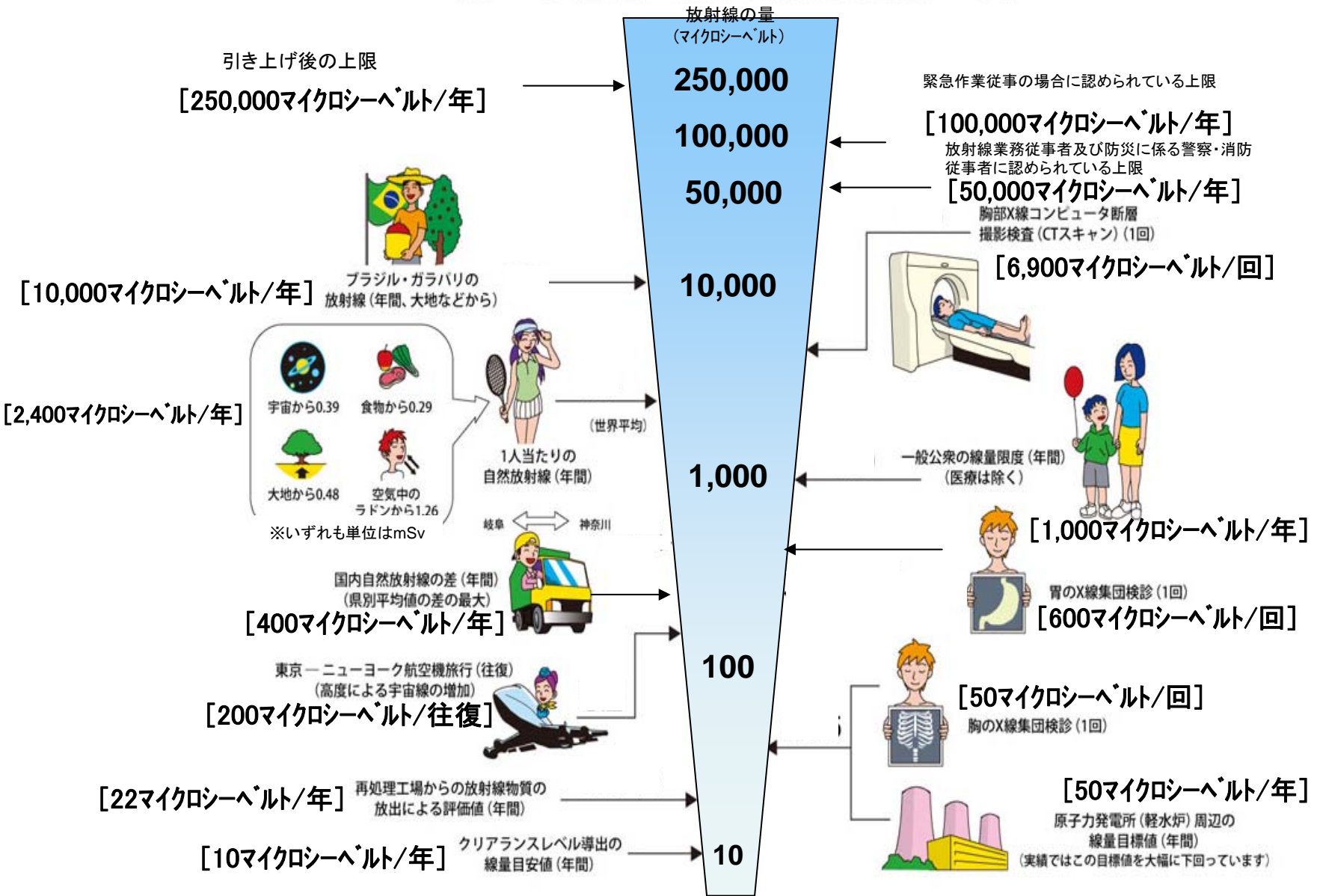
Readings of Integrated Dose indicate that accumulation of dose from each starting date till July 25, for 48 days to 118 days.

単位: マイクロシーベルト
(マイクロシーベルト/時)
Unit: μ Sv per hour

The character of "F" indicates the data was measured by Fukushima Pref.



<< 日常生活と放射線 >>

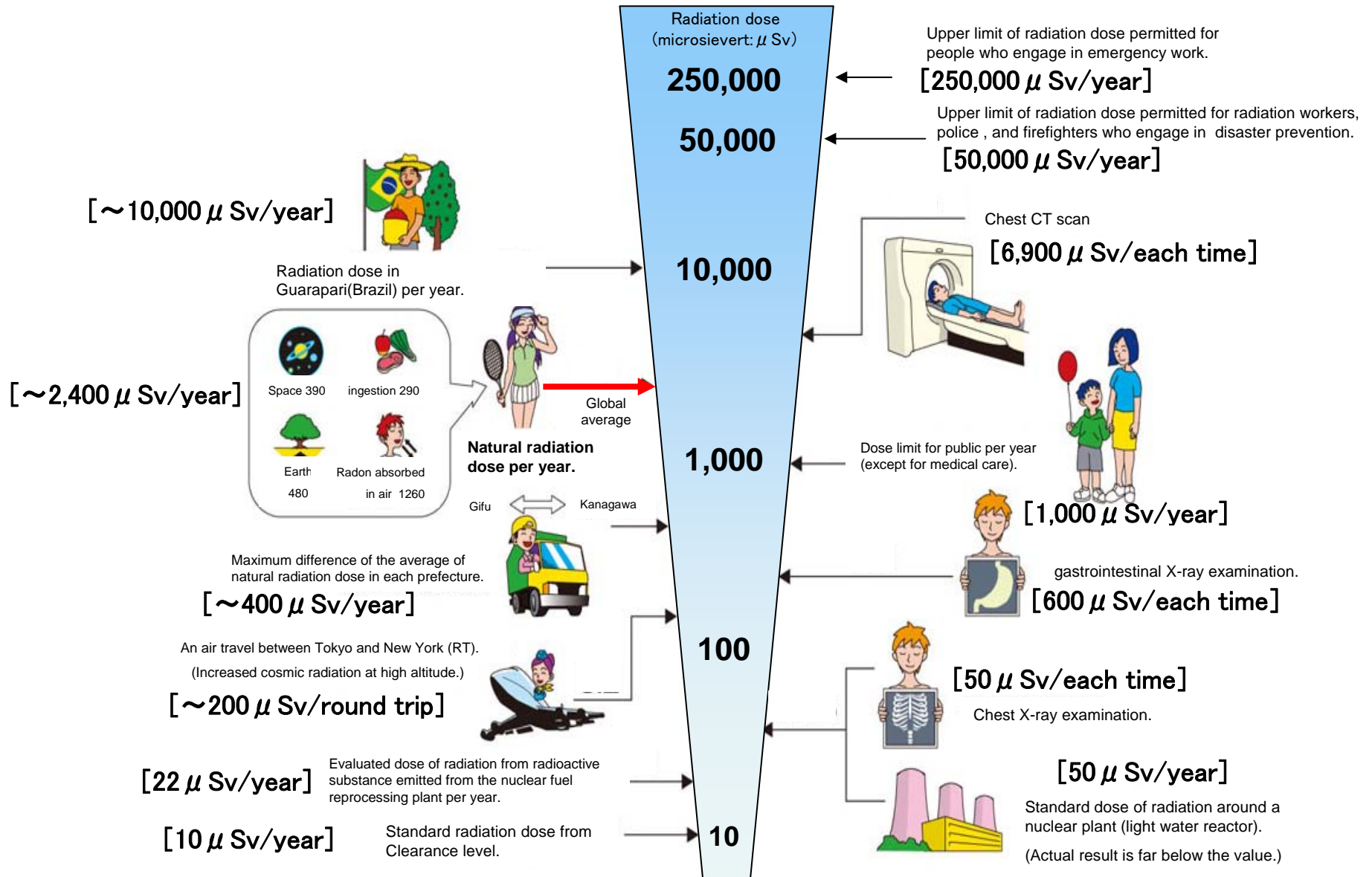


※ Sv【シーベルト】＝放射線の種類による生物効果の定数(※) × Gy【グレイ】

※ X線、γ線では 1

Radiation in Daily-life

※Unit : μSv



※ Sv [Sievert] = Constant of organism effect by kind of radiation (※) \times Gy [gray]

※ It is 1 in case of X ray and γ ray.

MEXT makes this, based on "Nuclear power 2002" made by Agency of Natural Resources and Energy.