

Readings at Monitoring Post out of 20 Km Zone of Fukushima Dai-ichi NPP

As of 10:00 April 29, 2011

Ministry of Education, Culture, Sports, Science and Technology (MEXT)

Monitoring Outputs by MEXT

*Boldface and underlined readings are new.

- * 1 measured by Geiger-Müller counter
- * 2 measured by ionization chamber type survey meter
- * 3 measured by NaI scintillator detector
- * 4 variation range of the measuring data in measuring time

Monitoring Post (length from NPP)	Monitoring Time	Reading (unit : $\mu\text{Sv} / \text{h}$)	Weather	Reading by
Reading Point [1] Fukushima city Sugitsuma town (62kmNorth/West)	2011/4/28 15:35	1.1 * ²	No Rain	MEXT
Reading Point [1] Fukushima city Sugitsuma town (62kmNorth/West)	2011/4/28 8:24	1.0 * ²	No Rain	MEXT
Reading Point [2] Fukushima city Onami Takinoiri (56kmNorth/West)	2011/4/28 9:22	2.0 * ²	No Rain	JAEA (Japan Atomic Energy Agency)
Reading Point [3] Date city Ryozen town Ishida Hikohei (46kmNorth/West)	2011/4/28 10:30	2.1 * ²	No Rain	JAEA (Japan Atomic Energy Agency)
Reading Point [4] Date county Kawamata town oaza Tsurusawa aza Kawabata (47kmNorth/West)	2011/4/28 9:12	1.0 * ²	No Rain	MEXT
Reading Point [5] Soma city Nakanoteramae (42kmNorth/North/West)	2011/4/28 11:22	0.5 * ²	No Rain	JAEA (Japan Atomic Energy Agency)
Reading Point [6] Minami Soma city Kashima ward Nishimachi (32kmNorth)	2011/4/28 11:47	0.7 * ²	No Rain	JAEA (Japan Atomic Energy Agency)
Reading Point [7] Minami Soma city Kashima ward Terauchi Motoyashiki (32kmNorth/North/West)	2011/4/28 12:10	0.6 * ²	No Rain	JAEA (Japan Atomic Energy Agency)
Reading Point [10] Nihonmatsu city Harimichi Nakajima (44kmWest/North/West)	2011/4/28 13:05	0.4 * ²	No Rain	MEXT
Reading Point [11] Nihonmatsu city Ota aza Shimoda (43kmWest/North/West)	2011/4/28 13:11	0.8 * ²	No Rain	MEXT
Reading Point [12] Tamura city Funehiki town Funehiki aza Ozawakawashiro (39kmWest)	2011/4/28 14:05	0.1 * ²	No Rain	MEXT
Reading Point [13] Tamura city Tokiwa town Nishimuki Yakata (37kmWest)	2011/4/28 14:11	0.2 * ²	No Rain	MEXT
Reading Point [14] Tamura city Tokiwa town Tokiwa Uchimachi (34kmWest)	2011/4/28 14:32	0.1 * ²	No Rain	MEXT
Reading Point [15] Tamura city Tokiwa town Yamane Kashima (32kmWest)	2011/4/28 14:42	0.4 * ²	No Rain	MEXT
Reading Point [20] Tamura city Funehiki town Niitate shimo (41kmWest)	2011/4/28 12:47	0.1 * ²	No Rain	MEXT
Reading Point [21] Futaba County Katsurao Village Kaminogawa (32kmWest/North/West)	2011/4/28 12:23	1.9 * ²	No Rain	MEXT
Reading Point [22] Tamura city Funehiki town Kamiutsushi Ushirota (35kmWest/North/West)	2011/4/28 12:35	0.0 * ²	No Rain	MEXT
Reading Point [23] Tamura city Funehiki town Minamiutsushi Suichu-uchi (39kmWest/North/West)	2011/4/28 12:40	0.7 * ²	No Rain	MEXT
Reading Point [31] Futaba county Namie town Tsushima Nakaoki (30kmWest/North/West)	2011/4/28 9:49	6.5 * ²	No Rain	MEXT
Reading Point [32] Futaba county Namie town Akougi Teshichiro (31kmNorth/West)	2011/4/28 10:07	17.5 * ²	No Rain	MEXT
Reading Point [33] Soma county Iitate village Nagadoro (33kmNorth/West)	2011/4/28 10:19	13.5 * ²	No Rain	MEXT
Reading Point [34] Futaba county Namie town Tsushima Taikougi (30kmWest/North/West)	2011/4/28 11:56	4.0 * ²	No Rain	MEXT
Reading Point [36] Date county Kawamata town Yamakiya Oonukari (40kmWest/North/West)	2011/4/28 9:37	2.5 * ²	No Rain	MEXT
Reading Point [37] Date city Ryozen town Ishida Hojizawa (48kmNorth/West)	2011/4/28 10:15	3.3 * ²	No Rain	JAEA (Japan Atomic Energy Agency)
Reading Point [38] Iwaki City Yotsukura town Shiraiwa Hokita (34kmSouth/South/West)	2011/4/28 11:34	0.3 * ²	No Rain	JAEA (Japan Atomic Energy Agency)
Reading Point [39] Soma city Yamakami Kaminamiki (41kmNorth/North/West)	2011/4/28 10:56	0.3 * ²	No Rain	JAEA (Japan Atomic Energy Agency)
Reading Point [41] Tamura City Miyakoji town Hurumichi (21kmWest)	2011/4/28 12:55	0.6 * ²	No Rain	Electric power company

- * 1 measured by Geiger-Müller counter
 * 2 measured by ionization chamber type survey meter
 * 3 measured by NaI scintillator detector
 * 4 variation range of the measuring data in measuring time

Monitoring Post (length from NPP)	Monitoring Time	Reading (unit : $\mu\text{Sv} / \text{h}$)	Weather	Reading by
Reading Point [41] Tamura City Miyakoji town Hurumichi (21kmWest)	2011/4/28 9:35	0.6 *2	No Rain	Electric power company
Reading Point [42] Tamura city Tokiwa town Yamane Tomioka (33kmWest)	2011/4/28 13:20	0.7 *2	No Rain	Electric power company
Reading Point [42] Tamura city Tokiwa town Yamane Tomioka (33kmWest)	2011/4/28 10:10	0.7 *2	No Rain	Electric power company
Reading Point [43] Futaba county Kawauchi village Shimokawauchi Miyawata (22kmWest/South/West)	2011/4/28 15:00	0.4 *2	No Rain	Electric power company
Reading Point [43] Futaba county Kawauchi village Shimokawauchi Miyawata (22kmWest/South/West)	2011/4/28 11:00	0.4 *2	No Rain	Electric power company
Reading Point [44] Iwaki city Ohisa town Ohisa Yanomezawa (28kmSouth/South/West)	2011/4/28 13:00	0.4 *2	No Rain	Electric power company
Reading Point [44] Iwaki city Ohisa town Ohisa Yanomezawa (28kmSouth/South/West)	2011/4/28 10:00	0.4 *2	No Rain	Electric power company
Reading Point [45] Futaba county Naraha town Yamadaoka Utsukushimori (20kmSouth)	2011/4/28 13:06	0.7 *2	No Rain	Electric power company
Reading Point [45] Futaba county Naraha town Yamadaoka Utsukushimori (20kmSouth)	2011/4/28 9:51	0.7 *2	No Rain	Electric power company
Reading Point [46] Date county Kawamata town Yamakiya Mukaideyama (34kmWest/North/West)	2011/4/28 13:00	3.7 *2	No Rain	Electric power company
Reading Point [46] Date county Kawamata town Yamakiya Mukaideyama (34kmWest/North/West)	2011/4/28 10:00	3.7 *2	No Rain	Electric power company
Reading Point [51] Tamura county Ono town Ononimachi Tatemawari (39kmWest/South/West)	2011/4/28 14:00	0.2 *3	No Rain	Fukushima Prefecture
Reading Point [51] Tamura county Ono town Ononimachi Tatemawari (39kmWest/South/West)	2011/4/28 10:39	0.2 *3	No Rain	Fukushima Prefecture
Reading Point [52] Tamura city Funehiki town funehiki Babakawara (41kmWest)	2011/4/28 14:50	0.2 *3	No Rain	Fukushima Prefecture
Reading Point [52] Tamura city Funehiki town funehiki Babakawara (41kmWest)	2011/4/28 12:00	0.2 *3	No Rain	Fukushima Prefecture
Reading Point [61] Soma county lidate village Yagisawa (36kmNorth/West)	2011/4/28 14:04	4.1 *3	No Rain	Fukushima Prefecture
Reading Point [61] Soma county lidate village Yagisawa (36kmNorth/West)	2011/4/28 12:17	4.0 *3	No Rain	Fukushima Prefecture
Reading Point [62] Soma county lidate village Kusano Taishido (39kmNorth/West)	2011/4/28 14:15	5.2 *3	No Rain	Fukushima Prefecture
Reading Point [62] Soma county lidate village Kusano Taishido (39kmNorth/West)	2011/4/28 12:05	5.3 *3	No Rain	Fukushima Prefecture
Reading Point [63] Soma county lidate village Nimaibashi (44kmNorth/West)	2011/4/28 14:44	1.5 *3	No Rain	Fukushima Prefecture
Reading Point [63] Soma county lidate village Nimaibashi (44kmNorth/West)	2011/4/28 10:48	1.5 *3	No Rain	Fukushima Prefecture
Reading Point [71] Futaba county Hirono town Shimokitaba Nawashirogae* (23kmSouth)	2011/4/28 14:10	0.6 *2	No Rain	Police (counter NBC operations unit)
Reading Point [71] Futaba county Hirono town Shimokitaba Nawashirogae* (23kmSouth)	2011/4/28 12:31	0.7 *2	No Rain	JAEA (Japan Atomic Energy Agency)
Reading Point [71] Futaba county Hirono town Shimokitaba Nawashirogae* (23kmSouth)	2011/4/28 8:25	0.7 *2	No Rain	Police (counter NBC operations unit)
Reading Point [72] Iwaki city Hisanohama town Hisanohama aza Kitaaramaki (31kmSouth)	2011/4/28 14:51	0.7 *2	No Rain	Police (counter NBC operations unit)
Reading Point [72] Iwaki city Hisanohama town Hisanohama aza Kitaaramaki (31kmSouth)	2011/4/28 12:10	0.4 *2	No Rain	JAEA (Japan Atomic Energy Agency)
Reading Point [72] Iwaki city Hisanohama town Hisanohama aza Kitaaramaki (31kmSouth)	2011/4/28 9:00	0.7 *2	No Rain	Police (counter NBC operations unit)
Reading Point [73] Iwaki city Yotsukura town (35kmSouth)	2011/4/28 15:12	0.7 *2	No Rain	Police (counter NBC operations unit)
Reading Point [73] Iwaki city Yotsukura town (35kmSouth)	2011/4/28 11:55	0.6 *2	No Rain	JAEA (Japan Atomic Energy Agency)
Reading Point [73] Iwaki city Yotsukura town (35kmSouth)	2011/4/28 9:18	0.5 *2	No Rain	Police (counter NBC operations unit)
Reading Point [74] Iwaki city Ogawa town Takahagi (36kmSouth/South/West)	2011/4/28 11:02	0.2 *2	No Rain	JAEA (Japan Atomic Energy Agency)
Reading Point [74] Iwaki city Ogawa town Takahagi (36kmSouth/South/West)	2011/4/28 10:35	0.4 *2	No Rain	Police (counter NBC operations unit)

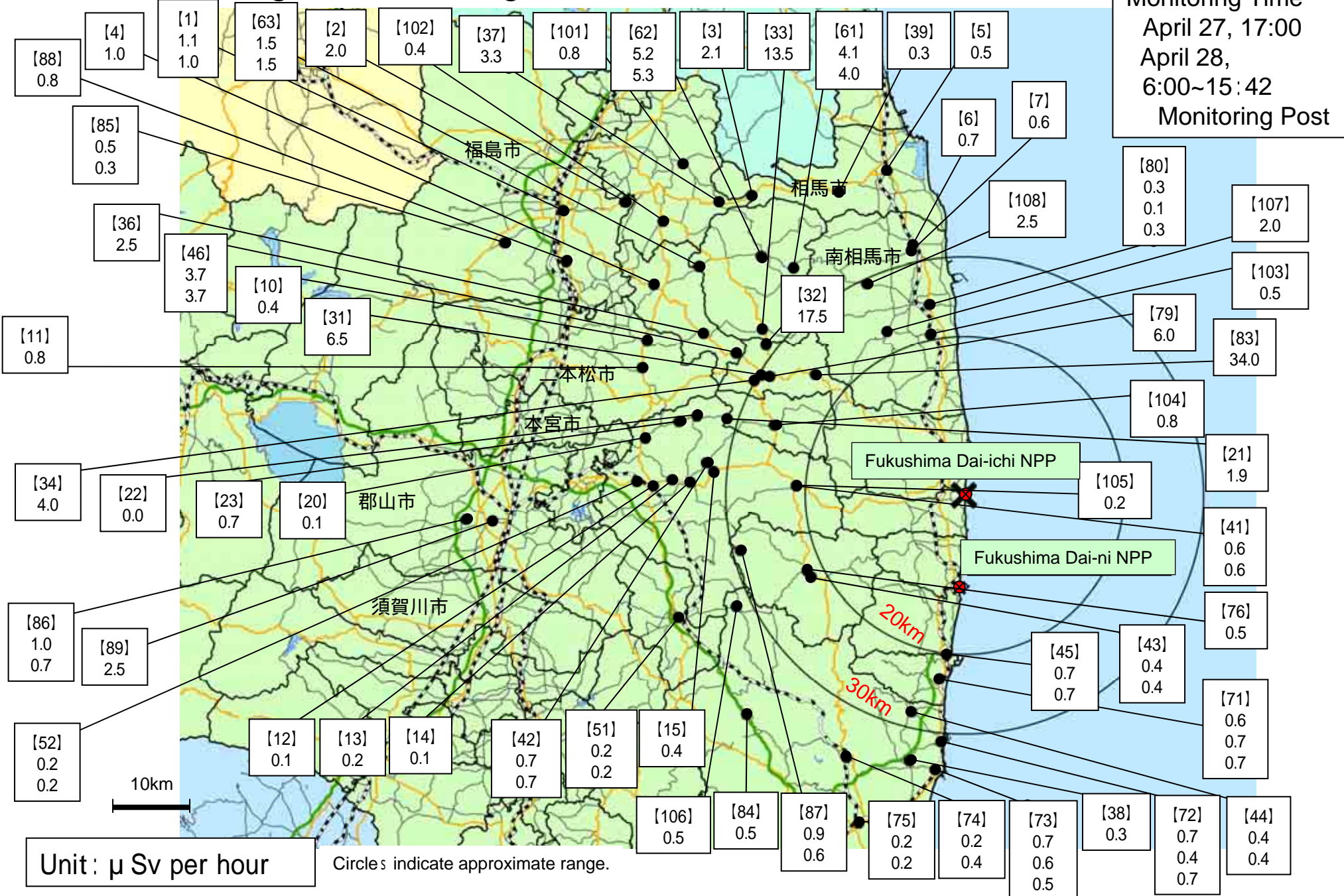
- * 1 measured by Geiger-Müller counter
- * 2 measured by ionization chamber type survey meter
- * 3 measured by NaI scintillator detector
- * 4 variation range of the measuring data in measuring time

Monitoring Post (length from NPP)	Monitoring Time	Reading (unit : $\mu\text{Sv} / \text{h}$)	Weather	Reading by
Reading Point [75] Iwaki city Uchigoumiyama town (43kmSouth/South/West)	2011/4/28 10:40	0.2 *2	No Rain	JAEA (Japan Atomic Energy Agency)
Reading Point [75] Iwaki city Uchigoumiyama town (43kmSouth/South/West)	2011/4/28 9:47	0.2 *2	No Rain	Police (counter NBC operations unit)
Reading Point [76] Futaba county Kawauchi village Kamikawauchi Hayawata (22kmWest/South/West)	2011/4/28 15:16	0.5 *2	No Rain	MEXT
Reading Point [79] Futaba county Namie town shimotsushima kayabuka (29kmWest/North/West)	2011/4/28 10:46	6.0 *2	No Rain	MEXT
Reading Point [80] Minami Soma city Haramachi ward Takami town (24kmNorth)	2011/4/28 13:17	0.3 *2	No Rain	JAEA (Japan Atomic Energy Agency)
Reading Point [80] <u>Minami Soma city Haramachi ward Takami town (24kmNorth)</u>	2011/4/28 12:30	0.1 *2	No Rain	Police (counter NBC operations unit)
Reading Point [80] Minami Soma city Haramachi ward Takami town (24kmNorth)	2011/4/28 8:10	0.3 *2	No Rain	Police (counter NBC operations unit)
Reading Point [83] Futaba county Namie town Akougi Kunugidaira (24kmNorth/West)	2011/4/28 11:01	34.0 *2	No Rain	MEXT
Reading Point [84] Iwaki city Miawa-town Saiso (39kmSouth/West)	2011/4/28 9:54	0.5 *2	No Rain	JAEA (Japan Atomic Energy Agency)
Reading Point [85] <u>Fukushima Arai Harajiku (66kmWest/North/West)</u>	2011/4/28 14:00	0.5 *2	No Rain	Ministry of Defense
Reading Point [85] Fukushima Arai Harajiku (66kmWest/North/West)	2011/4/28 6:00	0.3 *2	Rain	Ministry of Defense
Reading Point [86] <u>Koriyama Otsuki town Choemonbayashi (63kmWest)</u>	2011/4/28 14:00	1.0 *2	No Rain	Ministry of Defense
Reading Point [86] Koriyama Otsuki town Choemonbayashi (63kmWest)	2011/4/28 6:00	0.7 *2	Rain	Ministry of Defense
Reading Point [87] <u>Futaba county Kawauchi village Kamikawauchi Hananouchi (29kmWest/South/West)</u>	2011/4/28 14:00	0.9 *2	No Rain	Ministry of Defense
Reading Point [87] Futaba county Kawauchi village Kamikawauchi Hananouchi (29kmWest/South/West)	2011/4/28 6:00	0.6 *2	Rain	Ministry of Defense
Reading Point [88] Fukushima city Hikaigaoka (55kmWest/North/West)	2011/4/27 17:00	0.8 *2	No Rain	Ministry of Defense
Reading Point [89] Koriyama city Toyota town (60kmWest)	2011/4/27 17:00	2.5 *2	No Rain	Ministry of Defense
Reading Point [101] Date city Ryozen town Oishi aza Minowa (55kmNorth/West)	2011/4/28 9:50	0.8 *2	No Rain	JAEA (Japan Atomic Energy Agency)
Reading Point [102] Date city Tsukidate town Tsukidate aza Machi (50kmNorth/West)	2011/4/28 15:16	0.4 *2	No Rain	JAEA (Japan Atomic Energy Agency)
Reading Point [103] Minami Soma city Haramachi ward taka aza Mamegarauchi (20kmNorth)	2011/4/28 13:41	0.5 *2	No Rain	JAEA (Japan Atomic Energy Agency)
Reading Point [104] Futaba county Katsurao village Oaza Ochiai aza Ochiai (25kmNorth/West)	2011/4/28 12:12	0.8 *2	No Rain	MEXT
Reading Point [105] Tamura city Miyakoji town Furumichi aza Teranomae (25kmWest)	2011/4/28 15:02	0.2 *2	No Rain	MEXT
Reading Point [106] Iwaki city Kawamae town Ojiroi aza Syokangoya (30kmSouth/West)	2011/4/28 15:42	0.5 *2	No Rain	MEXT
Reading Point [107] Minami Soma city Haramachi ward Baba aza Nakouchi (25kmNorth/North/West)	2011/4/28 14:04	2.0 *2	No Rain	JAEA (Japan Atomic Energy Agency)
Reading Point [108] Minami Soma city Haramachi ward Ohara Daihata (30kmNorth/North/West)	2011/4/28 14:24	2.5 *2	No Rain	JAEA (Japan Atomic Energy Agency)

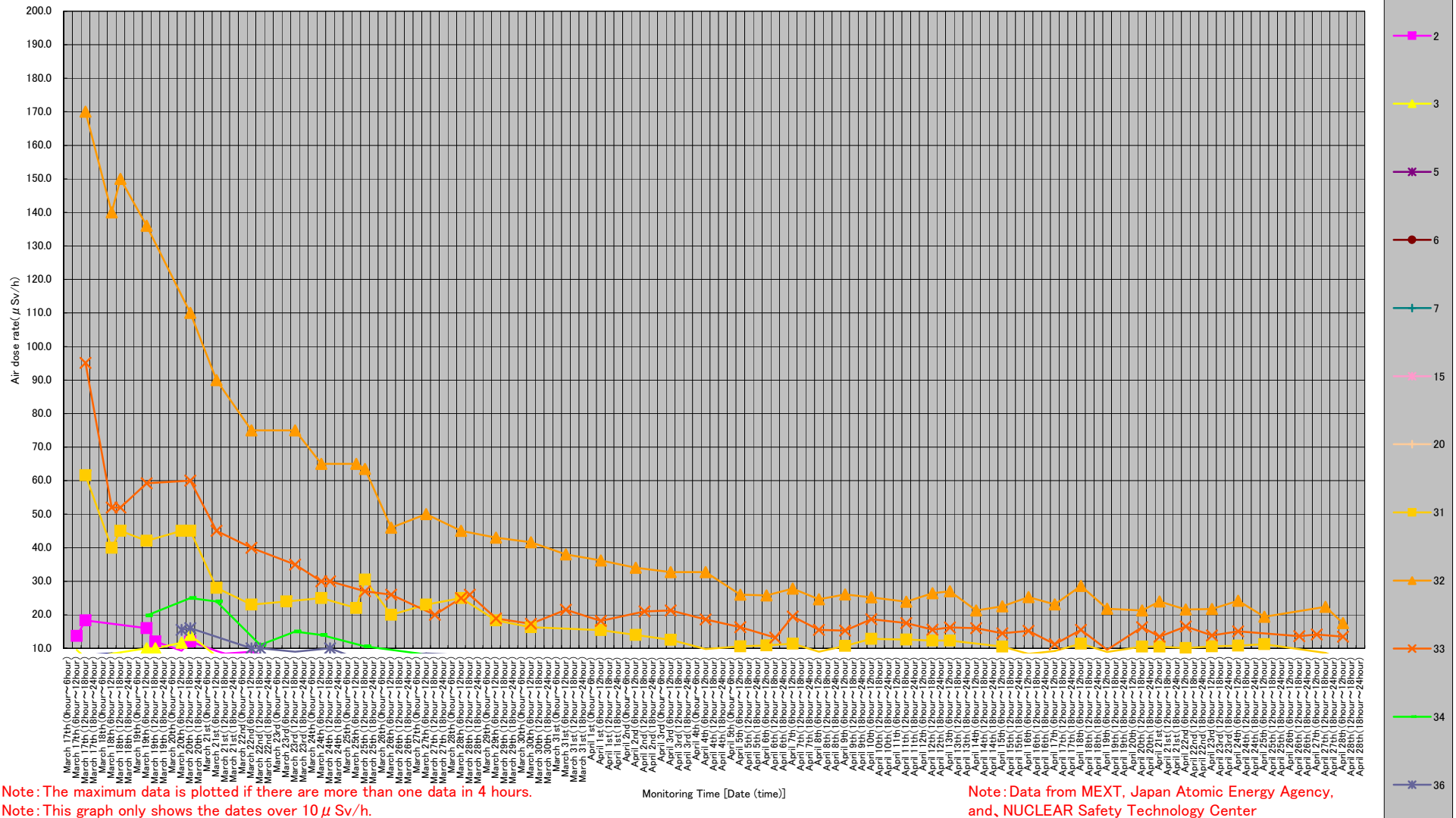
* [71] : These are positioned in same area but a few hundred meters away.

Readings at Monitoring Post out of Fukushima Dai-ichi NPP

Monitoring Time
 April 27, 17:00
 April 28,
 6:00~15:42
 Monitoring Post



Readings at Monitoring Post out of 20 Km Zone of Fukushima Dai-ichi NPP

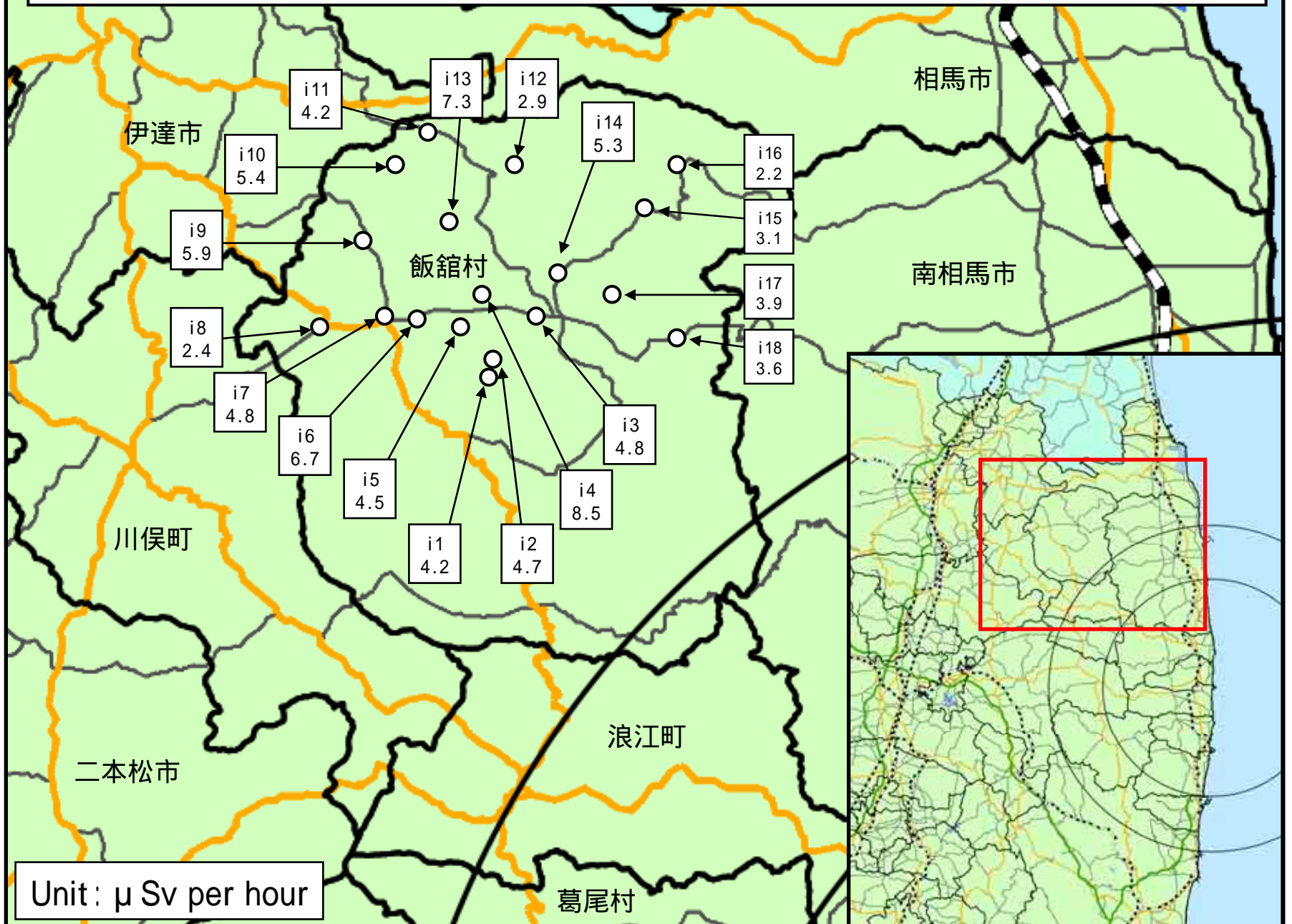


litate village (measured on April 25, 2011)

*measured by ionization chamber type survey meter

	Monitoring Post (length from NPP)	Monitoring Time	Reading* (unit : $\mu\text{Sv} / \text{h}$)	Weather	Reading by
Reading Point i1	Soma county litate village Sekisawa (39kmNorth/West)	2011/4/25 15:15	4.2	No Rain	MEXT
Reading Point i2	Soma county litate village Sekisawa (39kmNorth/West)	2011/4/25 11:32	4.7	No Rain	MEXT
Reading Point i3	Soma county litate village Komiya (39kmNorth/West)	2011/4/25 11:40	4.8	No Rain	MEXT
Reading Point i4	Soma county litate village Komiya (41kmNorth/West)	2011/4/25 11:48	8.5	Rain	MEXT
Reading Point i5	Soma county litate village Komiya (41kmNorth/West)	2011/4/25 13:10	4.5	No Rain	MEXT
Reading Point i6	Soma county litate village Komiya (41kmNorth/West)	2011/4/25 13:15	6.7	No Rain	MEXT
Reading Point i7	Soma county litate village Warabidaira (42kmNorth/West)	2011/4/25 13:20	4.8	No Rain	MEXT
Reading Point i8	Soma county litate village Nagadoro (44kmNorth/West)	2011/4/25 13:27	2.4	No Rain	MEXT
Reading Point i9	Soma county litate village Nagadoro (45kmNorth/West)	2011/4/25 13:37	5.9	No Rain	MEXT
Reading Point i10	Soma county litate village Hiso (46kmNorth/West)	2011/4/25 13:43	5.4	No Rain	MEXT
Reading Point i11	Soma county litate village Hiso (46kmNorth/West)	2011/4/25 13:49	4.2	No Rain	MEXT
Reading Point i12	Soma county litate village litoi (43kmNorth/West)	2011/4/25 13:52	2.9	No Rain	MEXT
Reading Point i13	Soma county litate village litoi (43kmNorth/West)	2011/4/25 14:06	7.3	No Rain	MEXT
Reading Point i14	Soma county litate village litoi (40kmNorth/West)	2011/4/25 14:16	5.3	No Rain	MEXT
Reading Point i15	Date county Kawamata town Kotsunagi (40kmNorth/West)	2011/4/25 14:26	3.1	No Rain	MEXT
Reading Point i16	Date county Kawamata town Kotsunagi (40kmNorth/West)	2011/4/25 14:33	2.2	No Rain	MEXT
Reading Point i17	Date county Kawamata town Kotsunagi (38kmNorth/West)	2011/4/25 14:55	3.9	No Rain	MEXT
Reading Point i18	Date county Kawamata town Kotsunagi (36kmNorth/West)	2011/4/25 14:46	3.6	No Rain	MEXT

【 litate Village (measured on April 25, 2011)】



Katsurao village (measured on April 25, 2011)

*measured by ionization chamber type survey meter

	Monitoring Post (length from NPP)	Monitoring Time	Reading* (unit : μ Sv / h)	Weather	Reading by
Reading Point K1	Futaba county Katsurao village Katsurao Kazakoshi (32kmWest/North/West)	2011/4/25 10:32	2.3	No Rain	MEXT
Reading Point K2	Futaba county Katsurao village Katsurao Nakadaira (30kmWest/North/West)	2011/4/25 10:44	1.9	No Rain	MEXT
Reading Point K3	Futaba county Katsurao village Katsurao Higashidaira (28kmWest/North/West)	2011/4/25 10:56	1.7	No Rain	MEXT
Reading Point K4	Futaba county Katsurao village Nogawa Nakanouchi (28kmWest/North/West)	2011/4/25 11:10	2.7	No Rain	MEXT
Reading Point K5	Futaba county Katsurao village Nogawa Yuden (29kmWest/North/West)	2011/4/25 11:20	1.8	No Rain	MEXT
Reading Point K6	Futaba county Katsurao village Katsurao Hiroyaji (27kmWest/North/West)	2011/4/25 13:01	9.7	No Rain	MEXT
Reading Point K7	Futaba county Katsurao village Katsurao Kashiwabara (23kmNorth/West)	2011/4/25 13:14	10.0	No Rain	MEXT
Reading Point K8	Futaba county Katsurao village Katsurao Noyuki (21kmNorth/West)	2011/4/25 13:35	19.6	No Rain	MEXT
Reading Point K9	Futaba county Katsurao village Ochiai Ozasa (21kmWest/North/West)	2011/4/25 13:47	3.5	No Rain	MEXT
Reading Point K10	Futaba county Katsurao village Ochiai Ozasa (24kmWest/North/West)	2011/4/25 14:02	1.4	No Rain	MEXT
Reading Point K11	Futaba county Katsurao village Ochiai Ohanachi (21kmWest/North/West)	2011/4/25 14:24	1.8	No Rain	MEXT

【 Katsurao Village (measured on April 25, 2011) 】

川俣町

飯館村

南相馬市

二本松市

K2

1.9

K6

9.7

K3

1.7

K10

1.4

K1

2.3

K7

10.0

K8

19.6

葛尾村

浪江町

K5

1.8

K9

3.5

K4

2.7

田村市

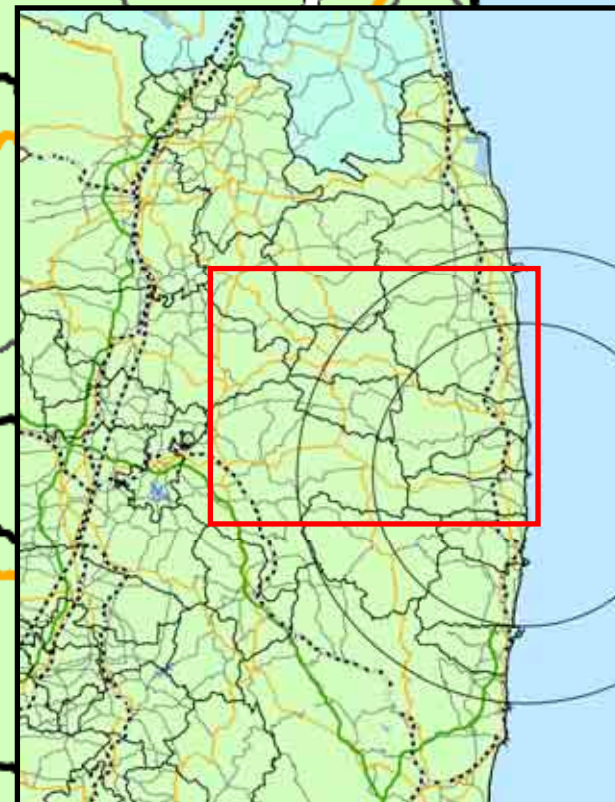
K11

1.8

大熊町

Unit: μ Sv per hour

川内村



litate village (measured on April 26, 2011)

*measured by ionization chamber type survey meter

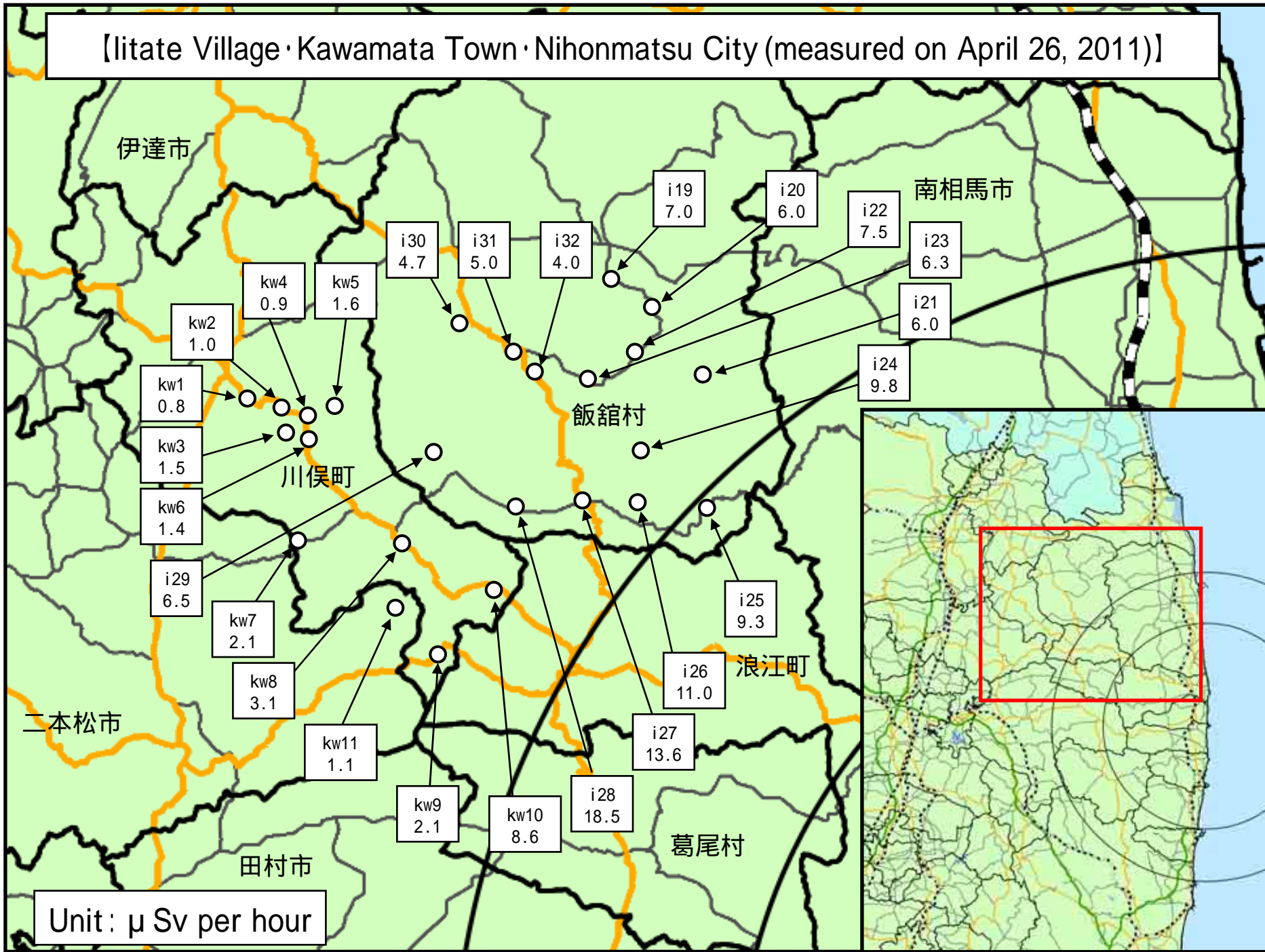
Monitoring Post (length from NPP)	Monitoring Time	Reading* (unit : μ Sv / h)	Weather	Reading by
Reading Point i19 Soma county litate village Sekisawa (38kmNorth/West)	2011/4/26 10:29	7.0	No Rain	MEXT
Reading Point i20 Soma county litate village Sekisawa Hashiba (36kmNorth/West)	2011/4/26 10:35	6.0	No Rain	MEXT
Reading Point i21 Soma county litate village Komiya Nodegami (33kmNorth/West)	2011/4/26 10:42	6.0	No Rain	MEXT
Reading Point i22 Soma county litate village Komiya (35kmNorth/West)	2011/4/26 10:25	7.5	No Rain	MEXT
Reading Point i23 Soma county litate village Komiya (36kmNorth/West)	2011/4/26 13:20	6.3	No Rain	MEXT
Reading Point i24 Soma county litate village Komiya Kariyaniwa (32kmNorth/West)	2011/4/26 13:34	9.8	No Rain	MEXT
Reading Point i25 Soma county litate village Warabidaira (29kmNorth/West)	2011/4/26 11:41	9.3	No Rain	MEXT
Reading Point i26 Soma county litate village Nagadoro aza Magata (31kmNorth/West)	2011/4/26 11:47	11.0	No Rain	MEXT
Reading Point i27 Soma county litate village Nagadoro (33kmNorth/West)	2011/4/26 14:03	13.6	No Rain	MEXT
Reading Point i28 Soma county litate village Hiso (34kmNorth/West)	2011/4/26 14:17	18.5	No Rain	MEXT
Reading Point i29 Soma county litate village Hiso Kamihiso (38kmNorth/West)	2011/4/26 14:37	6.5	No Rain	MEXT
Reading Point i30 Soma county litate village Itoi Ohi (40kmNorth/West)	2011/4/26 14:52	4.7	No Rain	MEXT
Reading Point i31 Soma county litate village Itoi aza Machi (38kmNorth/West)	2011/4/26 15:05	5.0	No Rain	MEXT
Reading Point i32 Soma county litate village Itoi (37kmNorth/West)	2011/4/26 13:15	4.0	No Rain	MEXT

Kawamata town·Nihonmatsu city (measured on April 26, 2011)

*measured by ionization chamber type survey meter

Monitoring Post (length from NPP)	Monitoring Time	Reading* (unit : μ Sv / h)	Weather	Reading by
Reading Point kw1 Date county Kawamata town kotsunagi Nakada (44kmNorth/West)	2011/4/26 9:57	0.8	No Rain	MEXT
Reading Point kw2 Date county Kawamata town kotsunagi Awahukuji (43kmNorth/West)	2011/4/26 10:04	1.0	No Rain	MEXT
Reading Point kw3 Date county Kawamata town kotsunagi Wakamatsu (43kmNorth/West)	2011/4/26 10:10	1.5	No Rain	MEXT
Reading Point kw4 Date county Kawamata town kotsunagi Sawa (42kmNorth/West)	2011/4/26 10:23	0.9	No Rain	MEXT
Reading Point kw5 Date county Kawamata town kotsunagi Ushirozawa (42kmNorth/West)	2011/4/26 10:24	1.6	No Rain	MEXT
Reading Point kw6 Date county Kawamata town kotsunagi Kamihagane (42kmNorth/West)	2011/4/26 10:33	1.4	No Rain	MEXT
Reading Point kw7 Date county Kawamata town Yamakiya Shimonagahashi (40kmWest/North/West)	2011/4/26 10:44	2.1	No Rain	MEXT
Reading Point kw8 Date county Kawamata town Yamakiya Boyoshi (37kmNorth/West)	2011/4/26 11:00	3.1	No Rain	MEXT
Reading Point kw9 Date county Kawamata town Yamakiya Ishotatsuyama (34kmWest/North/West)	2011/4/26 11:14	2.1	No Rain	MEXT
Reading Point kw10 Date county Kawamata town Yamakiya Hirokuboyama (33kmNorth/West)	2011/4/26 11:35	8.6	No Rain	MEXT
Reading Point kw11 Nihonmatsu city Tazawa shimomagariyama (36kmWest/North/West)	2011/4/26 12:00	1.1	No Rain	MEXT

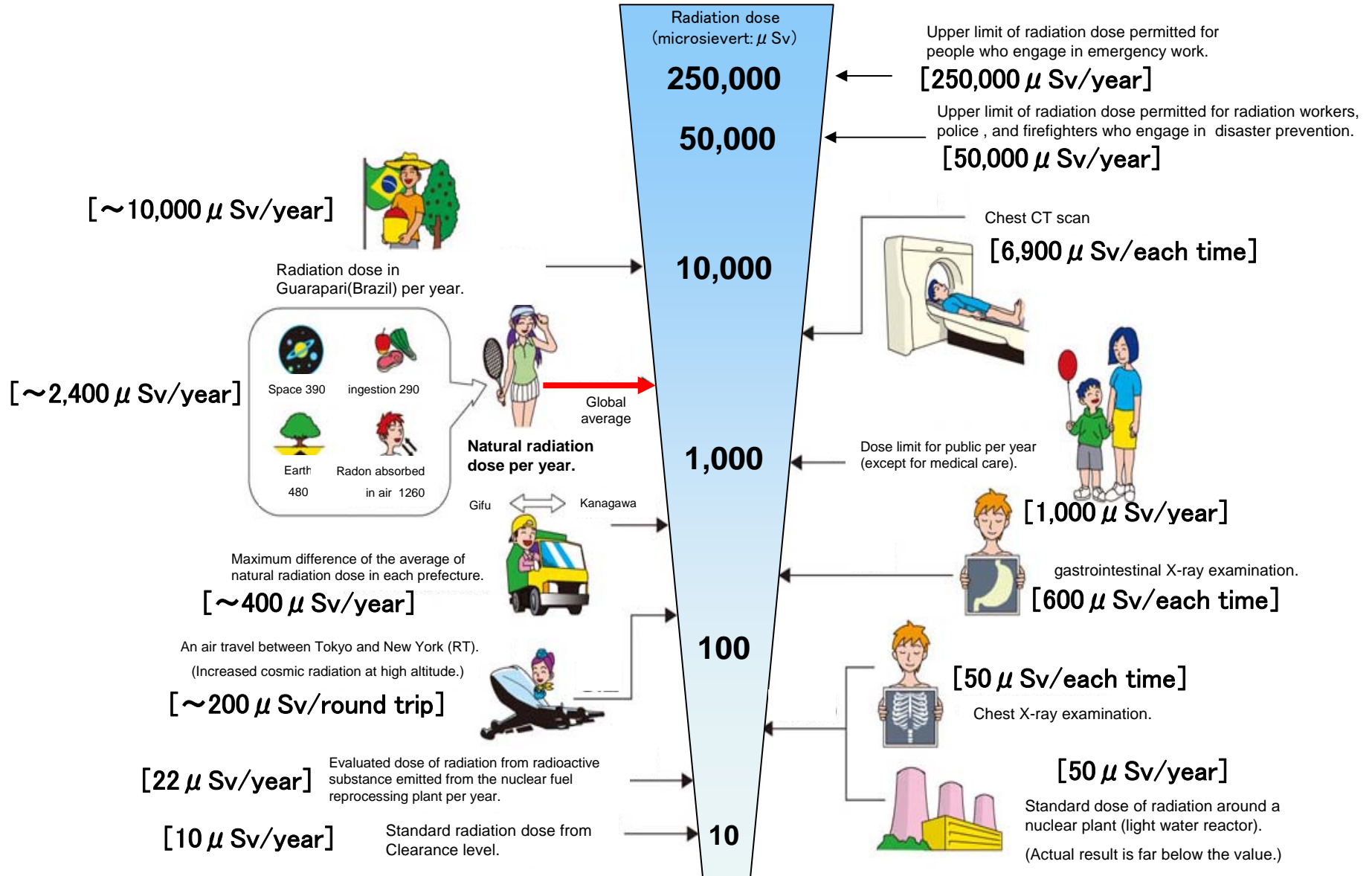
[Iitate Village · Kawamata Town · Nihonmatsu City (measured on April 26, 2011)]



Unit: $\mu\text{Sv per hour}$

Radiation in Daily-life

※Unit : μSv



※ Sv [Sievert] = Constant of organism effect by kind of radiation (※) \times Gy [gray]

※ It is 1 in case of X ray and γ ray.